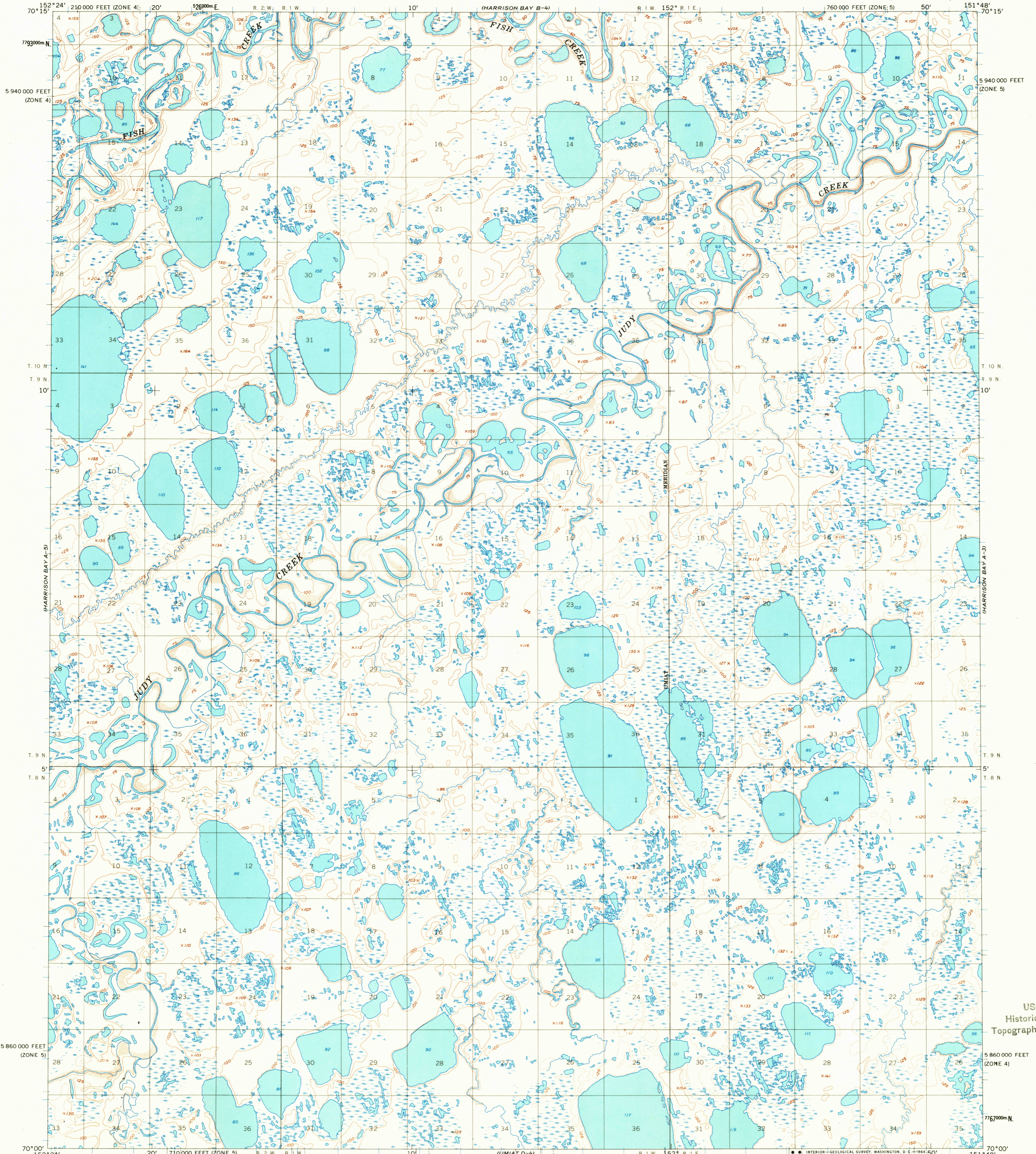


UNITED STATES
DEPARTMENT OF THE INTERIOR
GEOLOGICAL SURVEY

HARRISON BAY (A-4) QUADRANGLE
ALASKA
1:63 360 SERIES (TOPOGRAPHIC)




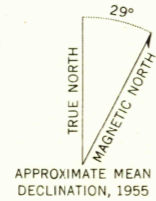
Mapped by the Army Map Service
Edited and published by the Geological Survey
Control by USCGS and USCE

Topography by photogrammetric methods from aerial photographs
taken 1955, field annotated 1955. Map not field checked

Universal Transverse Mercator projection. 1927 North American datum
10,000-foot grids based on Alaska coordinate system, zones 5 and 4
1000-meter Universal Transverse Mercator grid ticks,
zone 5, shown in blue

Land lines represent unsurveyed and unmarked locations
predetermined by the Bureau of Land Management
Folios U-3 and U-4, Umiat Meridian

Entire area lies within Naval Petroleum Reserve No. 4



CONTOUR INTERVAL 50 FEET
DOTTED LINES REPRESENT 25-FOOT CONTOURS
DATUM IS MEAN SEA LEVEL



ROAD CLASSIFICATION
No roads or trails in this area

FOR SALE BY U. S. GEOLOGICAL SURVEY
FAIRBANKS, ALASKA, DENVER 25, COLORADO OR WASHINGTON 25, D. C.
A FOLDER DESCRIBING TOPOGRAPHIC MAPS AND SYMBOLS IS AVAILABLE ON REQUEST

HARRISON BAY (A-4), ALASKA
N7000—W15148/15 X 36

1955

USGS
Historical File
Topographic Division

NOV 4 1964

2200