

(HEALY B-2)

UNITED STATES  
DEPARTMENT OF THE INTERIOR  
GEOLOGICAL SURVEY

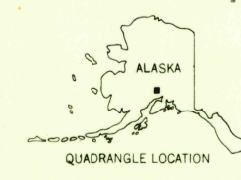
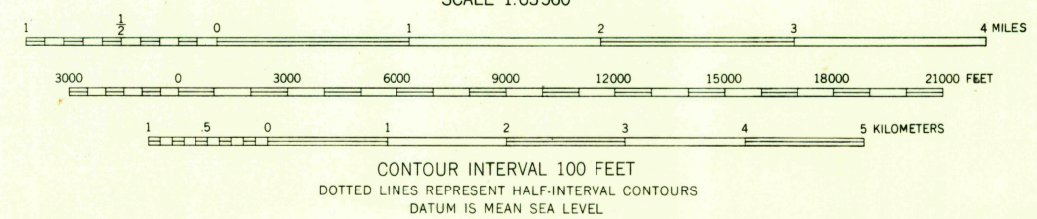
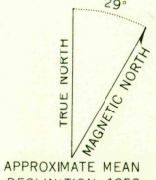
U. S. G. S.  
**FILE COPY**  
Inspection and Editing

HEALY (A-1) QUADRANGLE  
ALASKA—THIRD JUDICIAL DIVISION  
1:63 360 SERIES (TOPOGRAPHIC)

(MT. HAYES B-6)



147°30' 63°00'  
Mapped, edited, and published by the Geological Survey  
Control by USGS and USC&GS  
Topography from aerial photographs by multiplex methods 1952  
Aerial photographs taken 1949  
Universal Transverse Mercator projection, zone 6  
1927 North American datum  
Unchecked elevations are shown in brown and blue



USGS  
Historical File  
Topographic Division  
ROAD CLASSIFICATION  
ALL WEATHER ROADS  
DRY WEATHER ROADS  
Hard-surface \_\_\_\_\_ None Improved dirt \_\_\_\_\_ None  
Other \_\_\_\_\_ None Unimproved dirt \_\_\_\_\_ None  
Trails \_\_\_\_\_

U. S. G. S.  
**FILE COPY**  
Inspection and Editing

HEALY (A-1), ALASKA  
N6300—W14700/15X30  
1952

FOR SALE BY U. S. GEOLOGICAL SURVEY, FEDERAL CENTER, DENVER, COLORADO OR WASHINGTON 25, D. C.  
A FOLDER DESCRIBING TOPOGRAPHIC MAPS AND SYMBOLS IS AVAILABLE ON REQUEST

NOV 10 1953  
2105