
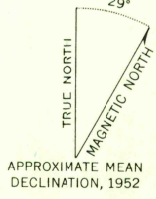
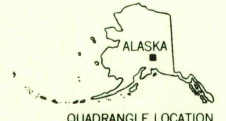


Mapped, edited, and published by the Geological Survey
Control by USGS and USC&GS
Topography from aerial photographs by photogrammetric methods 1952
Aerial photographs taken 1949. Map not field checked
Universal Transverse Mercator projection. 1927 North American datum
1000-meter Universal Transverse Mercator grid ticks, zone 6,
shown in blue
Land lines represent unsurveyed and unmarked locations
predetermined by the Bureau of Land Management.
Folio F-9, Fairbanks Meridian
Swamps, as portrayed, indicate only the wetter areas,
usually of low relief, as interpreted from aerial photographs



CONTOUR INTERVAL 100 FEET
DOTTED LINES REPRESENT 50-FOOT CONTOURS
DATUM IS MEAN SEA LEVEL

FOR SALE BY U.S. GEOLOGICAL SURVEY
FAIRBANKS, ALASKA DENVER 25, COLORADO WASHINGTON 25, D.C.
A FOLDER DESCRIBING TOPOGRAPHIC MAPS AND SYMBOLS IS AVAILABLE ON REQUEST



USGS
Historical File
Topographic Division

USGS
FILE COPY
TOPOGRAPHIC DIVISION

ROAD CLASSIFICATION
Light duty
State Route

HEALY (A-1), ALASKA
N6300-W14700/15X30
1952
MINOR REVISIONS 1960

MAR 20 1961
2005