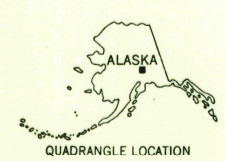
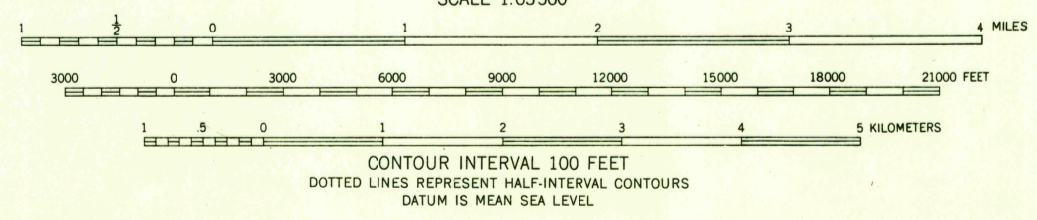
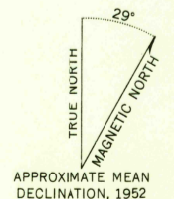


HEALY (A-2) QUADRANGLE
MAPPED, EDITED, AND PUBLISHED BY THE GEOLOGICAL SURVEY
CONTROL BY USGS AND USC&GS
TOPOGRAPHY FROM AERIAL PHOTOGRAPHS BY MULTIPLEX METHODS 1952
AERIAL PHOTOGRAPHS TAKEN 1949
UNIVERSAL TRANSVERSE MERCATOR PROJECTION, ZONE 6
1927 NORTH AMERICAN DATUM
UNCHECKED ELEVATIONS ARE SHOWN IN BROWN AND BLUE



ROAD CLASSIFICATION

ALL WEATHER ROADS	DRY WEATHER ROADS
Hard-surface	None
Improved dirt	None
Other	None
Unimproved dirt	None
Trails	None

FOR SALE BY U. S. GEOLOGICAL SURVEY, FEDERAL CENTER, DENVER, COLORADO OR WASHINGTON 25, D. C.
A FOLDER DESCRIBING TOPOGRAPHIC MAPS AND SYMBOLS IS AVAILABLE ON REQUEST