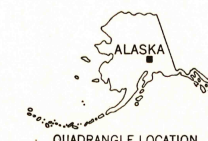
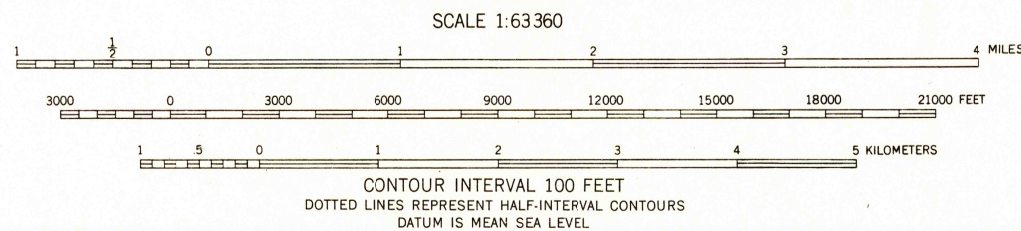
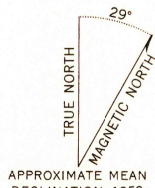


Mapped, edited, and published by the Geological Survey  
Control by USGS and USC&GS  
Topography from aerial photographs by multiplex methods 1952  
Aerial photographs taken 1949  
Universal Transverse Mercator projection, zone 6  
1927 North American datum  
Unchecked elevations are shown in brown and blue



ROAD CLASSIFICATION

ALL WEATHER ROADS	DRY WEATHER ROADS
Hard-surface.....None	Improved dirt.....None
Other.....None	Unimproved dirt.....None
Trails.....	

HEALY (A-2), ALASKA  
N6300—W14730/15X30