


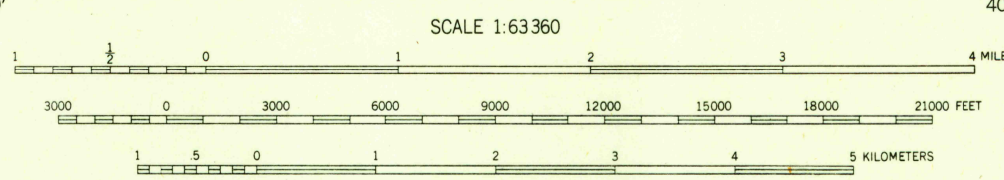
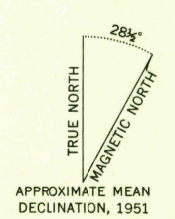
HEALY B-3

U.S.G.S.
FILE COPY
Inspection and Editing.



63°00' 149°00' 50' (HEALY B-4) 40' 63°00' 148°30' 63°15'

Mapped, edited, and published by the Geological Survey
Control by USGS and USC&GS
Topography from aerial photographs by multiplex methods
Aerial photographs taken August 1949
Universal Transverse Mercator projection, zone 6
1927 North American datum
Unchecked elevations shown in brown



CONTOUR INTERVAL 100 FEET
AREAS NOT SURVEYED IN DETAIL INDICATED BY BROKEN LINES
DATUM IS MEAN SEA LEVEL

ROAD CLASSIFICATION

| | |
|-----------------------|--------------------------|
| ALL WEATHER ROADS | DRY WEATHER ROADS |
| Hard-surface.....None | Improved dirt.....None |
| Other.....None | Unimproved dirt.....None |
| Trails.....None | |

FOR SALE BY U. S. GEOLOGICAL SURVEY, FEDERAL CENTER, DENVER, COLORADO OR WASHINGTON 25, D. C.
A FOLDER DESCRIBING TOPOGRAPHIC MAPS AND SYMBOLS IS AVAILABLE ON REQUEST

U.S.G.S.
FILE COPY
Inspection and Editing.

HEALY (A-4) ALASKA
N6300-W14830/15X30
USGS
Historical File
Topographic Division
EDITION OF 1952

APR 4 1952 2135