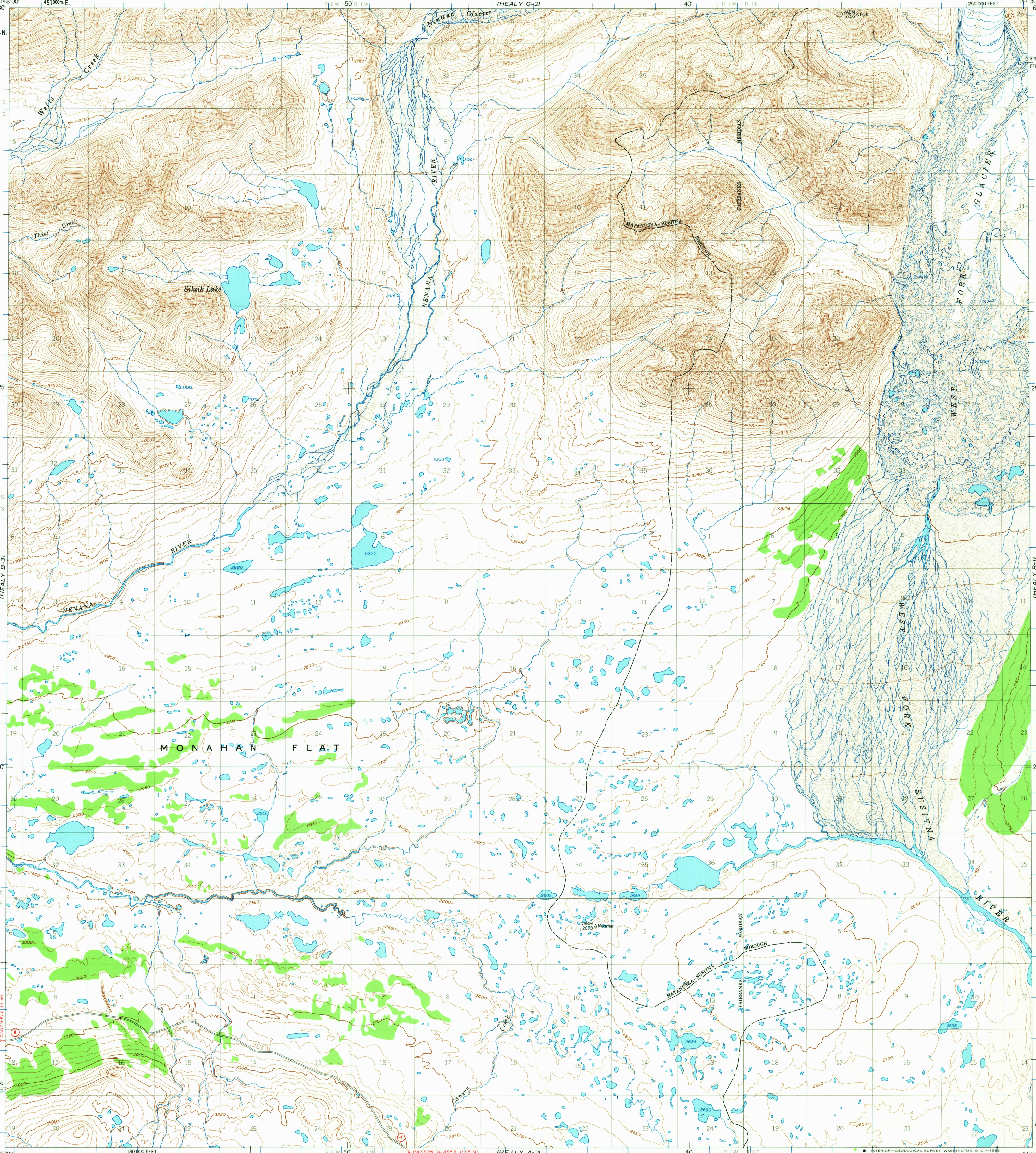


(HEALY C-3)
(HEALY B-3)
(HEALY A-3)
7041000m N
63°30'
T. 16 S
T. 17 S
25
T. 17 S
T. 18 S
T. 18 S
T. 19 S
T. 19 S
63°15'


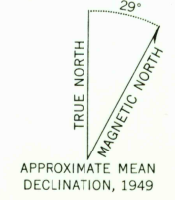
UNITED STATES
DEPARTMENT OF THE INTERIOR
GEOLOGICAL SURVEY

HEALY (B-2) QUADRANGLE
ALASKA
1:63 360 SERIES (TOPOGRAPHIC)

(HEALY C-2)
(HEALY B-1)
(HEALY A-1)
147°30'
63°30'
T. 16 S
T. 17 S
25
T. 17 S
T. 18 S
T. 18 S
T. 19 S
T. 19 S
63°15'



Mapped, edited, and published by the Geological Survey
Control by USGS and USC&GS
Topography by photogrammetric methods from aerial photographs
taken 1949. Map not field checked.
Universal Transverse Mercator projection, 1927 North American datum
10,000-foot grid based on Alaska coordinate system, zone 3
1000-meter Universal Transverse Mercator grid ticks,
zone 6, shown in blue
Land lines represent unsurveyed and unmarked locations
predetermined by the Bureau of Land Management
Folios F-9 and F-10, Fairbanks Meridian
Swamps, as portrayed, indicate only the wetter areas,
usually of low relief, as interpreted from aerial photographs



CONTOUR INTERVAL 50 FEET
DOTTED LINES REPRESENT 25-FOOT CONTOURS
DATUM IS MEAN SEA LEVEL



USGS
Historical File
Topographic Division

ROAD CLASSIFICATION
Light-duty
State Route

U.S.G.S.
FILE COPY
TOPOGRAPHIC DIVISION

HEALY (B-2), ALASKA
N6315-W14730/15X30

1949
MINOR REVISIONS 1965

FOR SALE BY U. S. GEOLOGICAL SURVEY
FAIRBANKS, ALASKA 99701, DENVER, COLORADO 80225, OR WASHINGTON, D. C. 20242
A FOLDER DESCRIBING TOPOGRAPHIC MAPS AND SYMBOLS IS AVAILABLE ON REQUEST

5060
DEC 7 1965