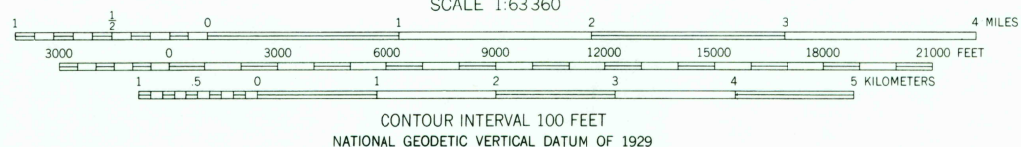
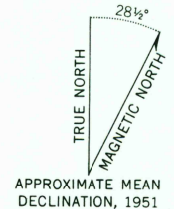


HEALY D-2
HEALY C-2
HEALY B-2

Mapped, edited, and published by the Geological Survey
Control by USGS
Topography by photogrammetric methods from aerial photographs
taken 1952 and 1956, field annotated 1951. Map not field checked
Projection and 1000-meter grid ticks shown in blue:
Universal Transverse Mercator, zone 6
10,000-foot grid ticks based on Alaska coordinate
system, zone 3, 1927 North American Datum
To place on the predicted North American Datum 1983 move
the projection lines 53 meters north and 116 meters east
Land lines represent unsurveyed and unmarked locations
predetermined by the Bureau of Land Management
Folio F-9, Fairbanks Meridian




FOR SALE BY U. S. GEOLOGICAL SURVEY
FAIRBANKS, ALASKA 99701, DENVER, COLORADO 80225, OR RESTON, VIRGINIA 22092
A FOLDER DESCRIBING TOPOGRAPHIC MAPS AND SYMBOLS IS AVAILABLE ON REQUEST



ROAD CLASSIFICATION
No roads or trails in this area

HEALY (C-1), ALASKA
63147-E1-TF-063
1951
MINOR REVISIONS 1972



HEALY D-2
HEALY C-2
HEALY B-2

MT. HAYES D-6
MT. HAYES C-6
MT. HAYES B-6