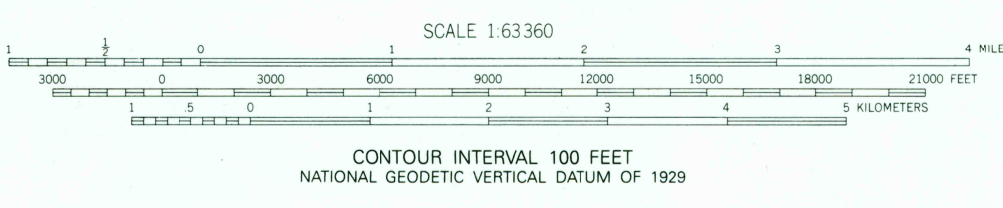
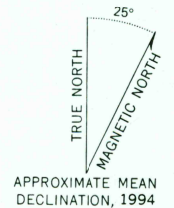



Produced by the United States Geological Survey
Control by USGS and NOS/NOAA
Compiled from aerial photographs taken 1951 and 1953,
field annotated 1954. Map not field checked.
1927 North American Datum (NAD 27). Projection and
10000-foot ticks: Alaska Coordinate System, zone 4 (Transverse Mercator)
Blue 1000-meter Universal Transverse Mercator ticks, zone 6
North American Datum of 1983 (NAD 83) is shown by dashed corner ticks
The values of the shift between NAD 27 and NAD 83 for 7.5-minute
intersections are obtainable from National Geodetic Survey
NADCON software
There may be private inholdings within the boundaries
of the National or State reservations shown on this map
Federal reservation boundaries established by the Alaska National
Interest Lands Conservation Act, PL96-487, Dec. 2, 1980, are
shown as compiled by the administering agencies
Land lines represent unsurveyed and unmarked locations
predetermined by the Bureau of Land Management
Folio F-10, Fairbanks Meridian



ROAD CLASSIFICATION
Light-duty

FOR SALE BY U.S. GEOLOGICAL SURVEY
ANCHORAGE, ALASKA 99508, DENVER, COLORADO 80225, OR RESTON, VIRGINIA 22092
A FOLDER DESCRIBING TOPOGRAPHIC MAPS AND SYMBOLS IS AVAILABLE ON REQUEST



HEALY (C-6), AK
63149-E5-TF-063
1954
MINOR REVISION 1994

