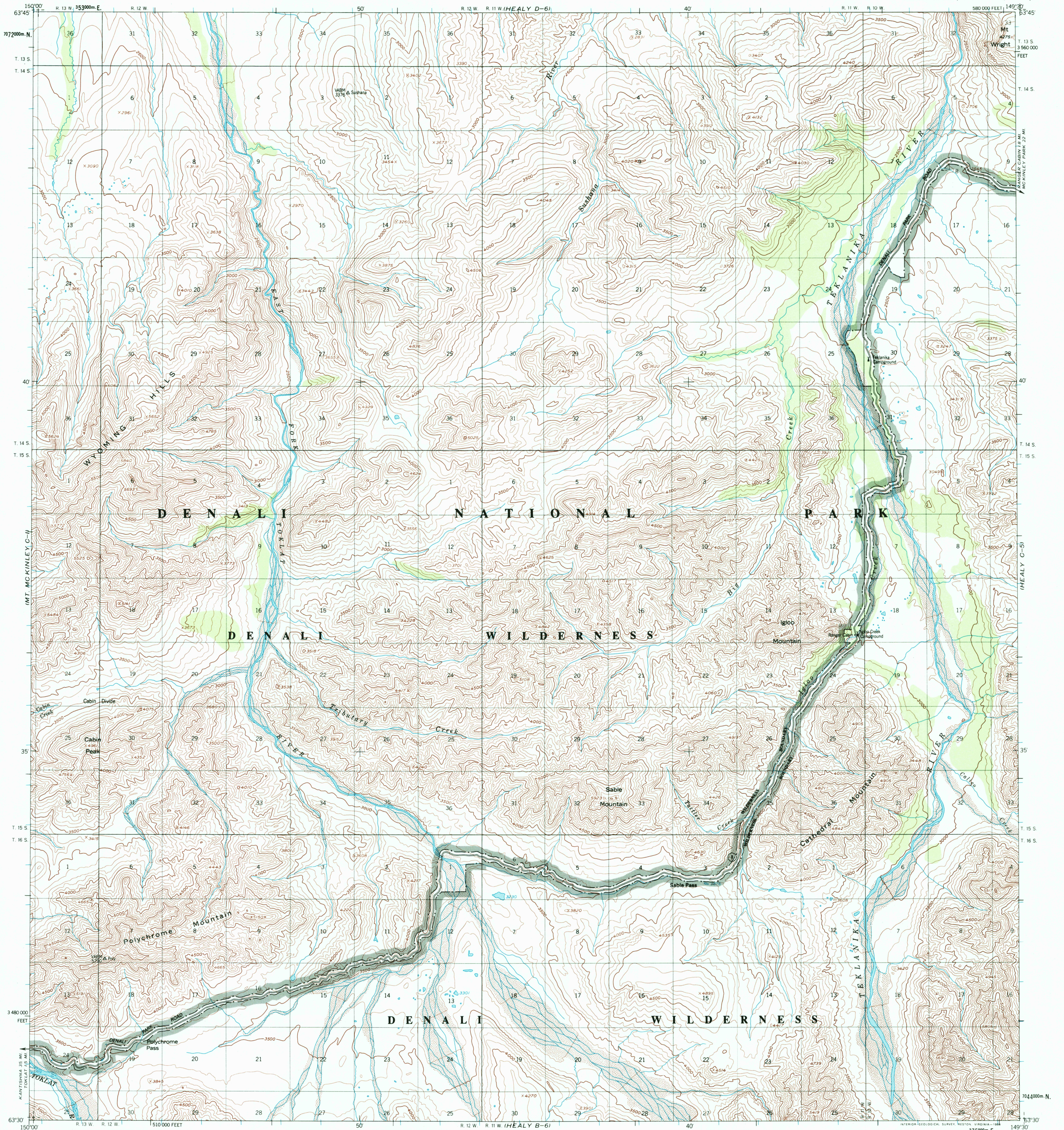


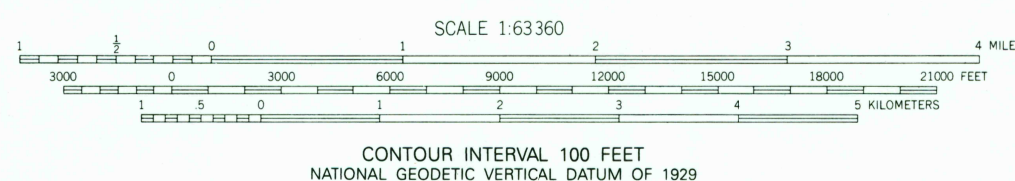
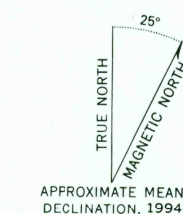


U.S. DEPARTMENT OF THE INTERIOR  
U.S. GEOLOGICAL SURVEY

HEALY (C-6) QUADRANGLE  
ALASKA  
1:63 360 SERIES (TOPOGRAPHIC)



Produced by the United States Geological Survey  
Control by USGS and NOS/NOAA  
Compiled from aerial photographs taken 1951 and 1953,  
field annotated 1954. Map not field checked  
1927 North American Datum (NAD 27). Projection and  
10000-foot ticks: Alaska Coordinate System, zone 4 (Transverse Mercator)  
Blue 1000-meter Universal Transverse Mercator ticks, zone 6  
North American Datum of 1983 (NAD 83) is shown by dashed corner ticks  
The values of the shift between NAD 27 and NAD 83 for 7.5-minute  
intersections are obtainable from National Geodetic Survey  
NADCON software  
There may be private inholdings within the boundaries  
of the National or State reservations shown on this map  
Federal reservation boundaries established by the Alaska National  
Interest Lands Conservation Act, PL96-487, Dec. 2, 1980, are  
shown as compiled by the administering agencies  
Land lines represent unsurveyed and unmarked locations  
predetermined by the Bureau of Land Management  
Folio F-10, Fairbanks Meridian



FOR SALE BY U.S. GEOLOGICAL SURVEY, P.O. BOX 25286, DENVER, COLORADO 80225  
A FOLDER DESCRIBING TOPOGRAPHIC MAPS AND SYMBOLS IS AVAILABLE ON REQUEST

RECEIVED

OCT 31 2002

USGS NMD  
HISTORICAL MAP ARCHIVES



ROAD CLASSIFICATION  
Light-duty

HEALY (C-6), AK  
63149-E5-TF-063

1954  
MINOR REVISION 1994

