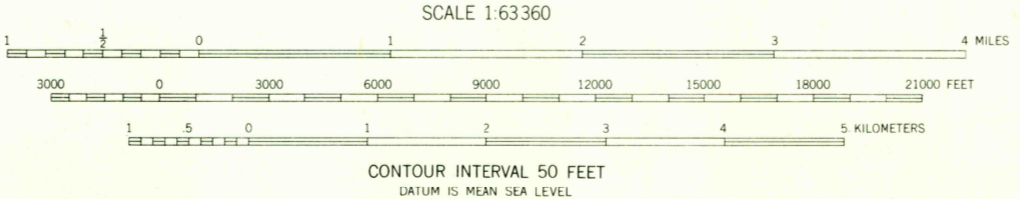
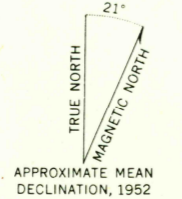
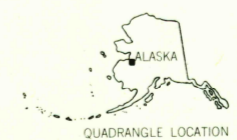


Map by the Army Map Service  
Published for civil use by the Geological Survey  
Control by US&GS and USCE  
Topography from aerial photographs by photogrammetric methods. Aerial photographs taken 1951  
Photography field annotated 1952  
Universal Transverse Mercator projection  
1927 North American datum  
1000 meter Universal Transverse Mercator grid ticks, zone 4, shown in blue  
Unchecked elevations are shown in brown



FOR SALE BY U.S. GEOLOGICAL SURVEY  
FAIRBANKS, ALASKA DENVER 2, COLORADO WASHINGTON 25, D.C.  
A FOLDER DESCRIBING TOPOGRAPHIC MAPS AND SYMBOLS IS AVAILABLE ON REQUEST



**U.S.G.S. FILE COPY TOPOGRAPHIC DIVISION**

ROAD CLASSIFICATION  
Trails  
**USCS**  
Historical File  
Topographic Information  
HOLY CROSS (B-2), ALASKA  
N6215-W15930/15X30  
1952

MAR 10 1959  
1895