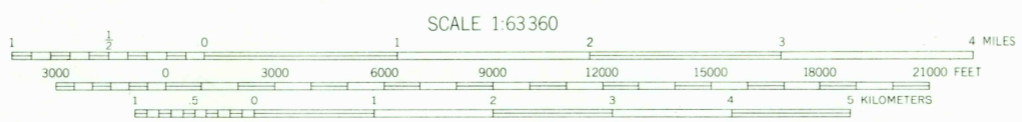
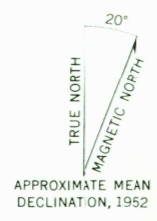



Mapped by the Army Map Service  
Published for civil use by the Geological Survey  
Control by USCGS and USCE  
Topography by photogrammetric methods from aerial photographs  
taken 1951 and 1952; field annotated 1952. Map not field checked  
Universal Transverse Mercator projection, 1927 North American datum  
10,000-foot grid based on Alaska coordinate system, zone 7  
1000-meter Universal Transverse Mercator grid ticks,  
zone 4, shown in blue  
Land lines represent unsurveyed and unmarked locations  
predetermined by the Bureau of Land Management  
Folio S-6, Seward Meridian



CONTOUR INTERVAL 50 FEET  
DATUM IS MEAN SEA LEVEL

USCS  
Historical File  
Topographic  
ROAD CLASSIFICATION  
No roads or trails in this area



HOLY CROSS (C-6), ALASKA  
N6230-W16130/15X30

1952  
MAJOR REVISIONS 1966

FOR SALE BY U. S. GEOLOGICAL SURVEY  
FAIRBANKS, ALASKA 99701, DENVER, COLORADO 80225, OR WASHINGTON, D.C. 20242  
A FOLDER DESCRIBING TOPOGRAPHIC MAPS AND SYMBOLS IS AVAILABLE ON REQUEST

2725  
NOV 1967