

(UNALAKLEET A-5)

(UNALAKLEET A-3)

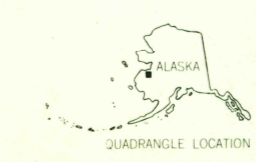
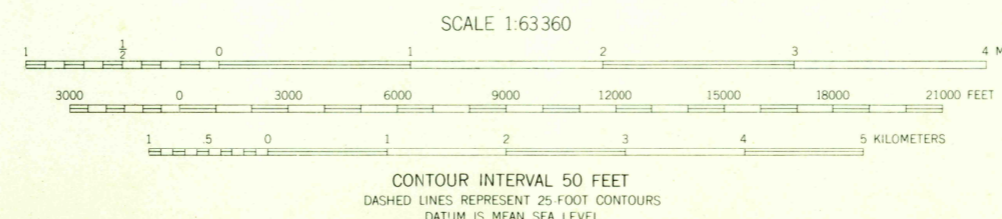
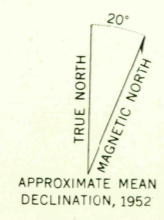
(HOLY CROSS D-5)

(HOLY CROSS D-3)

(HOLY CROSS C-5)

(HOLY CROSS C-3)

Mapped by the Army Map Service
Published for civil use by the Geological Survey
Control by USC&GS and USCE
Topography from aerial photographs by photogrammetric
methods. Aerial photographs taken 1951
Photography field annotated 1952
Universal Transverse Mercator projection
1927 North American datum
1000-meter Universal Transverse Mercator grid ticks,
zone 4, shown in blue
Unchecked elevations are shown in brown



U.S.G.S.
FILE COPY
TOPOGRAPHIC DIVISION

ROAD CLASSIFICATION
No roads or trails in this area
Historical File
Topographic Division

HOLY CROSS (D-4), ALASKA
N6245-W16030/15X30
1952

FOR SALE BY U.S. GEOLOGICAL SURVEY
FAIRBANKS, ALASKA DENVER 2, COLORADO WASHINGTON 25, D. C.
A FOLDER DESCRIBING TOPOGRAPHIC MAPS AND SYMBOLS IS AVAILABLE ON REQUEST

MAR 10 1959

1825