


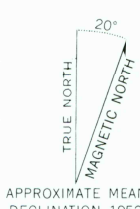
Mapped by the Army Map Service
Published for civil use by the Geological Survey

Control by USCGS and USCE

Topography by photogrammetric methods from aerial photographs
taken 1951 and 1952; field annotated 1952. Map not field checked

Universal Transverse Mercator projection, 1927 North American datum
10,000-foot grid based on Alaska coordinate system, zone 7
1000-meter Universal Transverse Mercator grid ticks,
zone 4, shown in blue

Land lines represent unsurveyed and unmarked locations
predetermined by the Bureau of Land Management
Folios S-5 and S-6, Seward Meridian




DATUM IS MEAN SEA LEVEL

FOR SALE BY U. S. GEOLOGICAL SURVEY
FAIRBANKS, ALASKA 99701, DENVER, COLORADO 80225, OR RESTON, VIRGINIA 22092
A FOLDER DESCRIBING TOPOGRAPHIC MAPS AND SYMBOLS IS AVAILABLE ON REQUEST



ROAD CLASSIFICATION
No roads or trails in this area



HOLY CROSS (D-5), ALASKA
N6245-W16100/15X30
1952
MINOR REVISIONS 1972

