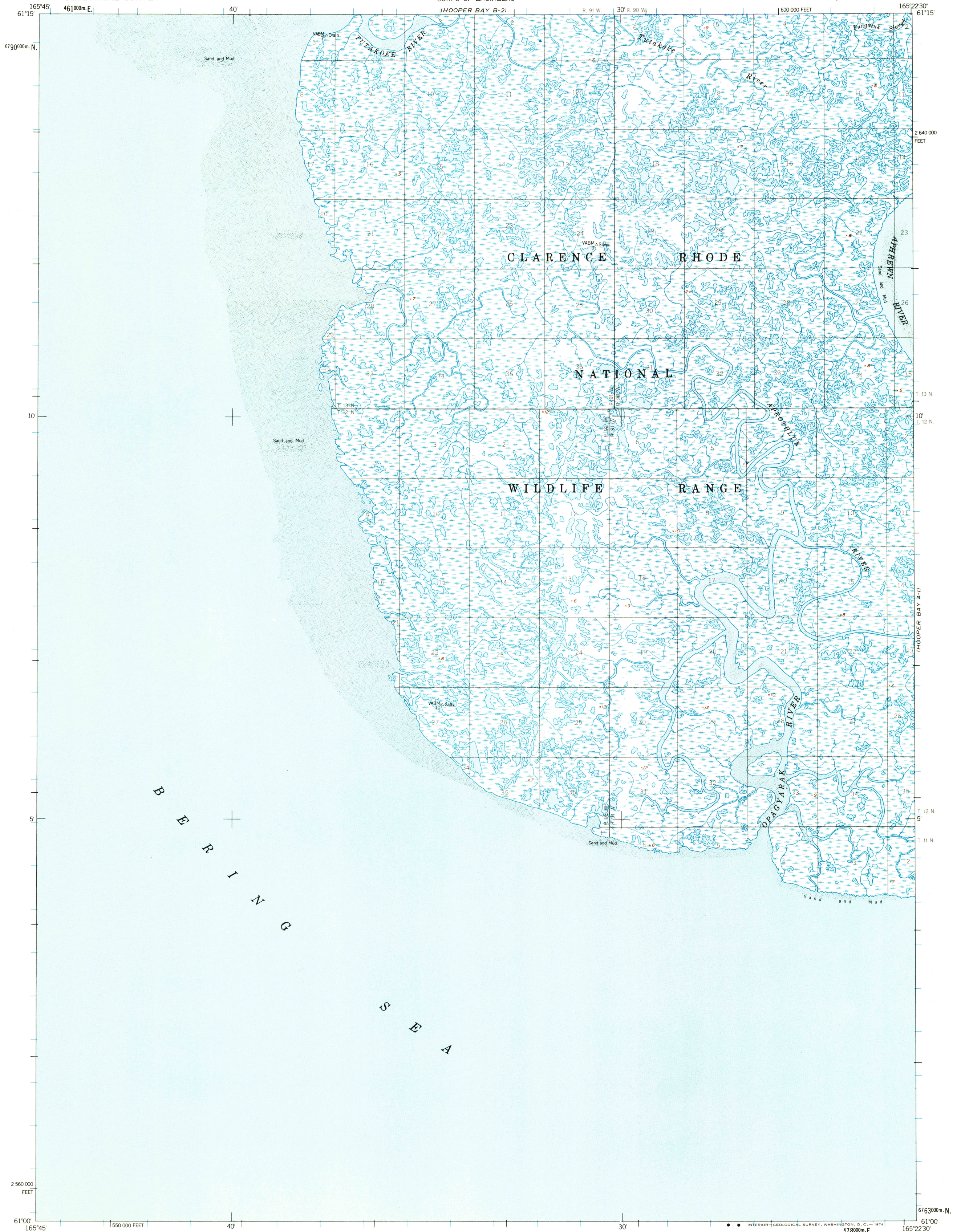


UNITED STATES
DEPARTMENT OF THE INTERIOR
GEOLOGICAL SURVEY

UNITED STATES
DEPARTMENT OF THE ARMY
CORPS OF ENGINEERS

HOOPER BAY (A-2) QUADRANGLE
ALASKA
1:63 360 SERIES (TOPOGRAPHIC)



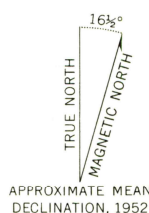
Mapped by the Army Map Service
Published for civil use by the Geological Survey

Control by USC&GS

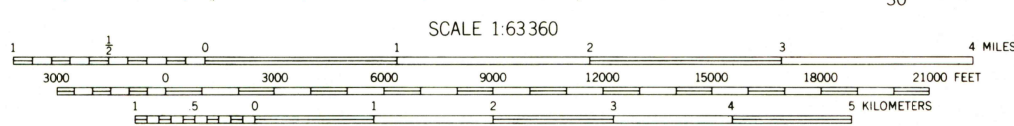
Topography by photogrammetric methods from aerial photographs
taken 1950 and 1952. Map not field checked

Universal Transverse Mercator projection, 1927 North American datum
10,000-foot grid based on Alaska coordinate system, zone 8
1000-meter Universal Transverse Mercator grid ticks,
zone 3, shown in blue

Land lines represent unsurveyed and unmarked locations
predetermined by the Bureau of Land Management
Folio S-8, Seward Meridian



APPROXIMATE MEAN
DECLINATION, 1952



MAXIMUM ELEVATION LESS THAN 50 FEET
DATUM IS MEAN SEA LEVEL

SHORELINE SHOWN REPRESENTS THE APPROXIMATE LINE OF MEAN HIGH WATER
THE MEAN RANGE OF TIDE IS APPROXIMATELY 5 FEET

FOR SALE BY U. S. GEOLOGICAL SURVEY
FAIRBANKS, ALASKA 99701, DENVER, COLORADO 80225, OR WASHINGTON, D. C. 20242
A FOLDER DESCRIBING TOPOGRAPHIC MAPS AND SYMBOLS IS AVAILABLE ON REQUEST



USGS
Historical File
Topographic Division

HOOPER BAY (A-2), ALASKA SEP 05 1974
N6100-W16522.5/15X22.5

1952
MINOR REVISIONS 1972

ROAD CLASSIFICATION
No roads or trails in this area

1555