

Mapped, edited, and published by the Geological Survey  
Control by USGS and NOS/NOAA

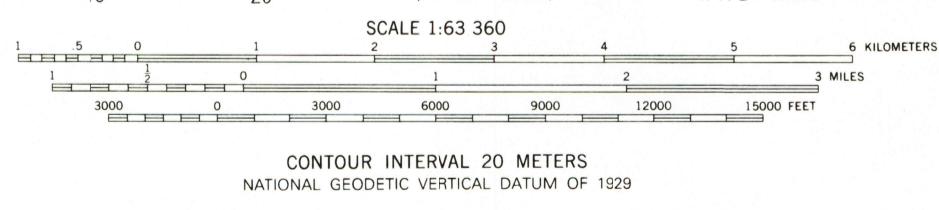
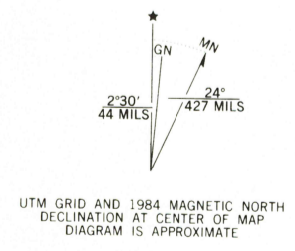
Topography by photogrammetric methods from aerial photographs  
taken 1971, 1973 and 1974. Map not field checked.  
Map edited 1984

Projection and 5000-meter grid  
Universal Transverse Mercator, zone 4  
20,000-foot grid ticks based on Alaska coordinate  
system, zone 5, 1927 North American Datum  
To place on the predicted North American Datum 1983 move  
the projection lines 60 meters north and 124 meters east

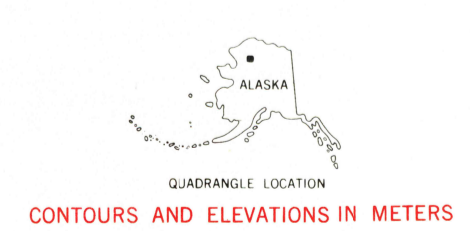
Land lines represent unsurveyed and unmarked locations  
pre-determined by the Bureau of Land Management  
Folio K-2, Kateel River Meridian

Federal reservation boundaries established by The Alaska National  
Interest Lands Conservation Act, PL 96-487, Dec. 2, 1980, are  
shown as compiled by the administering agencies

There may be private inholdings within the boundaries of  
the National or State reservations shown on this map



FOR SALE BY U. S. GEOLOGICAL SURVEY  
FAIRBANKS, ALASKA 99701, DENVER, COLORADO 80225, OR RESTON, VIRGINIA 22092  
A FOLDER DESCRIBING TOPOGRAPHIC MAPS AND SYMBOLS IS AVAILABLE ON REQUEST



ROAD CLASSIFICATION  
No roads or trails in this area

HOWARD PASS (A-1), ALASKA  
N6800-W15600/15X36  
1984

RETURN TO:  
MMD HISTORICAL MAP ARCHIVES  
USGS NATIONAL CENTER, MS-522  
RESTON, VA 22092