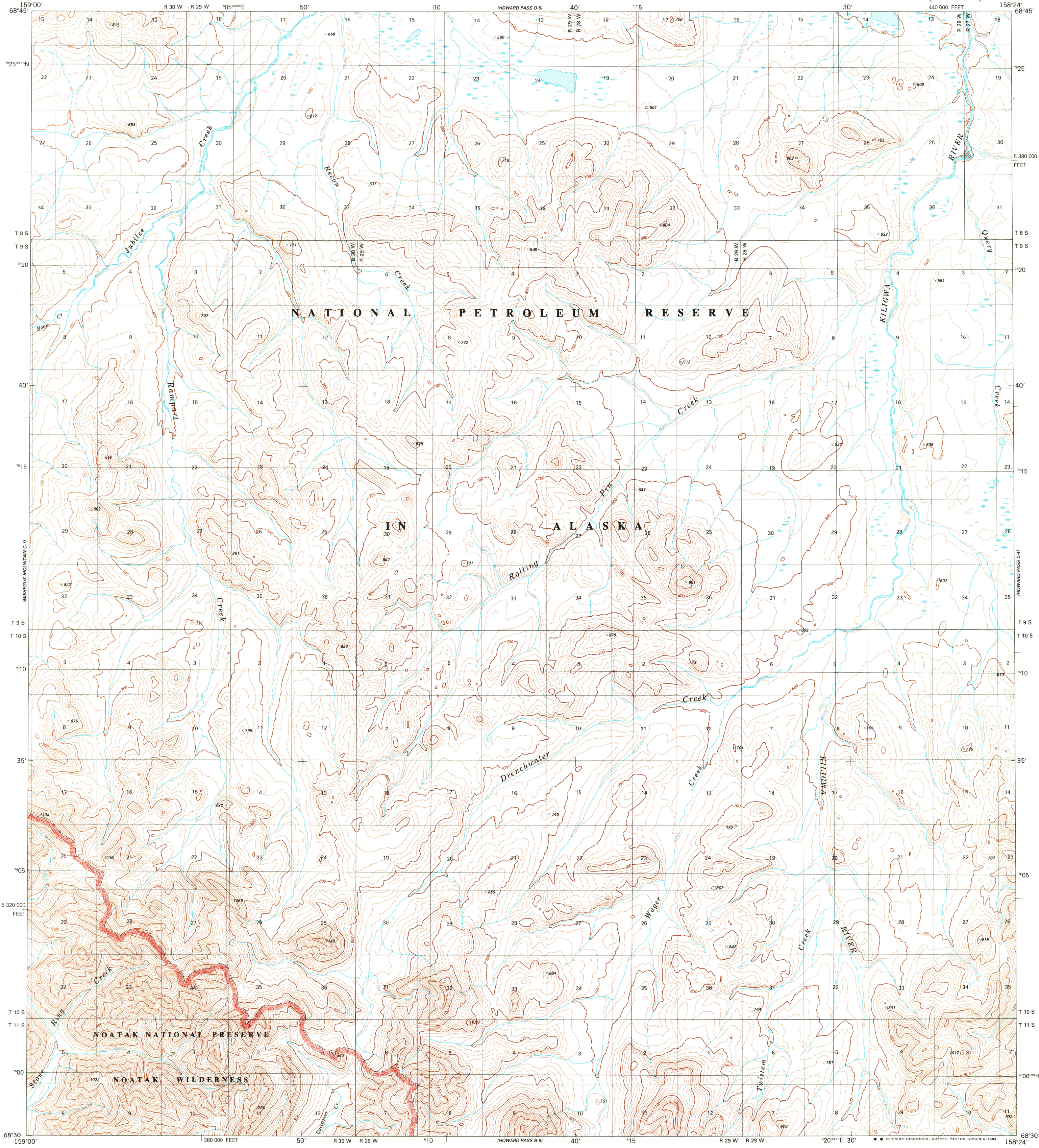


UNITED STATES  
DEPARTMENT OF THE INTERIOR  
GEOLOGICAL SURVEY

HOWARD PASS (C-5) QUADRANGLE  
ALASKA-NORTH SLOPE BOROUGH  
1:63 360 SERIES (TOPOGRAPHIC)

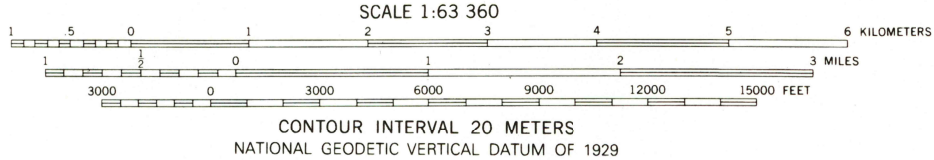
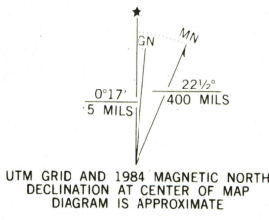


Maped, edited, and published by the Geological Survey  
Control by USGS and NOS/NOAA  
Topography by photogrammetric methods from aerial photographs  
taken 1971 and 1973. Map not field checked  
Map edited 1984

Projection and 5000-meter grid  
Universal Transverse Mercator, zone 4  
20 000-foot grid ticks based on Alaska coordinate  
system, zone 6. 1927 North American Datum  
To place on the predicted North American Datum 1983 move  
the projection lines 63 meters north and 125 meters east

Land lines represent unsurveyed and unmarked locations  
predetermined by the Bureau of Land Management  
Folio U-9, Umiat Meridian  
Swamps, as portrayed, indicate only the wetter areas,  
usually of low relief, as interpreted from aerial photographs  
There may be private inholdings within the boundaries of  
the National or State reservations shown on this map

Federal reservation boundaries established by The Alaska National  
Interest Lands Conservation Act, PL 96-487, Dec. 2, 1980, are shown as  
compiled by the administering agencies



FOR SALE BY U. S. GEOLOGICAL SURVEY  
FAIRBANKS, ALASKA 99701, DENVER, COLORADO 80225, OR RESTON, VIRGINIA 22092  
A FOLDER DESCRIBING TOPOGRAPHIC MAPS AND SYMBOLS IS AVAILABLE ON REQUEST



ROAD CLASSIFICATION  
No roads or trails in this area

HOWARD PASS (C-5), ALASKA  
N6830-W15824/15X36

1984

RETURN TO:  
MMD HISTORICAL MAP ARCHIVES  
USGS NATIONAL CENTER, MS-522  
RESTON, VA 22092