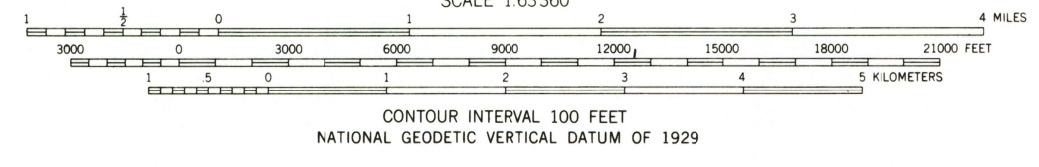
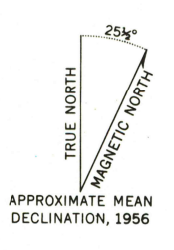



Mapped, edited, and published by the Geological Survey
Control by USGS and NOS/NOAA
Topography by ER 55 plotter from aerial photographs taken 1955,
field annotated 1956. Map not field checked.
Universal Transverse Mercator projection, 1927 North American datum
10,000-foot grid based on Alaska coordinate system, zone 5
1000-meter Universal Transverse Mercator grid ticks,
zone 5, shown in blue
Land lines represent unsurveyed and unmarked locations
predetermined by the Bureau of Land Management
Folio K-9, Kateel River Meridian
Swamps, as portrayed, indicate only the wetter areas,
usually of low relief, as interpreted from aerial photographs
To place on the predicted North American Datum 1983 move
the projection lines 61 meters north and 122 meters east



ROAD CLASSIFICATION
Trails -----

FOR SALE BY U.S. GEOLOGICAL SURVEY
FAIRBANKS, ALASKA 99701, DENVER, COLORADO 80225, OR RESTON, VIRGINIA 22092
A FOLDER DESCRIBING TOPOGRAPHIC MAPS AND SYMBOLS IS AVAILABLE ON REQUEST

HUGHES (A-3), ALASKA
N6600-W15400/15X30
1956
MINOR REVISIONS 1982



MELOZITNA D-41

MELOZITNA D-21