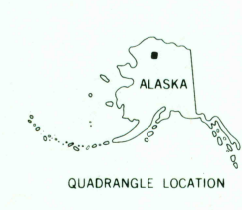
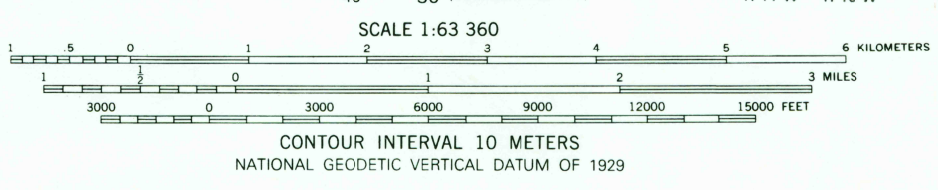
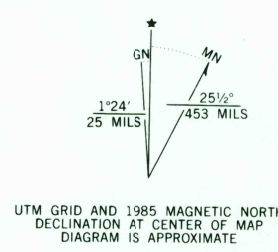




Mapped, edited, and published by the Geological Survey  
Control by USGS and NOS/NOAA  
Topography by photogrammetric methods from aerial photographs  
taken 1971, 1973 and 1974. Map not field checked.  
Map edited 1985  
Projection and 5000-meter grid  
Universal Transverse Mercator, zone 5  
20,000-foot grid ticks based on Alaska coordinate  
system, zone 5, 1927 North American Datum  
To place on the predicted North American Datum 1983 move  
the projection lines 51 meters north and 122 meters east  
Land lines represent unsurveyed and unmarked locations  
Folios U-4 and U-10, Umat Meridian  
Swamps, as portrayed, indicate only the wetter areas,  
usually of low relief, as interpreted from aerial photographs  
There may be private inholdings within the boundaries of  
the National or State reservations shown on this map



ROAD CLASSIFICATION  
Trails

FOR SALE BY U. S. GEOLOGICAL SURVEY  
FAIRBANKS, ALASKA 99701, DENVER, COLORADO 80225, OR RESTON, VIRGINIA 22092  
A FOLDER DESCRIBING TOPOGRAPHIC MAPS AND SYMBOLS IS AVAILABLE ON REQUEST

IKPIKPUK RIVER (B-3), ALASKA  
N6915-W15412/15X36  
1985

CONTOURS AND ELEVATIONS IN METERS