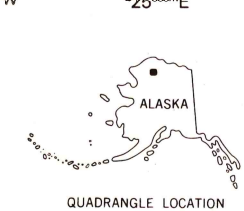
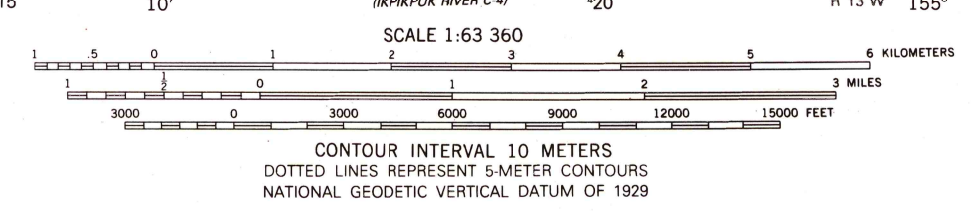
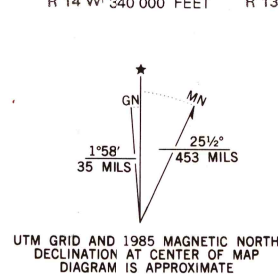


Mapped, edited, and published by the Geological Survey
Control by USGS and NOS/NOAA
Topography by photogrammetric methods from aerial photographs taken 1971. Map not field checked. Map edited 1985
Projection and 5000-meter grid
Universal Transverse Mercator, zone 5
20,000-foot grid ticks based on Alaska coordinate system, zone 5. 1927 North American Datum
To place on the predicted North American Datum 1983 move the projection lines 50 meters north and 124 meters east
Land lines represent unsurveyed and unmarked locations predetermined by the Bureau of Land Management Folio U-4, Umiat Meridian
Swamps, as portrayed, indicate only the wetter areas, usually of low relief, as interpreted from aerial photographs
There may be private inholdings within the boundaries of the National or State reservations shown on this map



ROAD CLASSIFICATION
Trails

FOR SALE BY U. S. GEOLOGICAL SURVEY
FAIRBANKS, ALASKA 99701, DENVER, COLORADO 80225, OR RESTON, VIRGINIA 22092
A FOLDER DESCRIBING TOPOGRAPHIC MAPS AND SYMBOLS IS AVAILABLE ON REQUEST

CONTOURS AND ELEVATIONS IN METERS

IKPIKPUK RIVER (D-4), ALASKA
N6945-W15448/15X36

1985

