
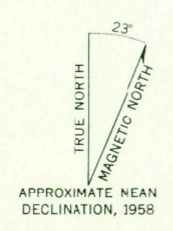
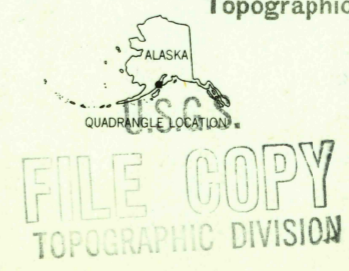




ILIAMNA A-3)
Mapped, edited, and published by the Geological Survey
Control by USC&GS
Topography from aerial photographs by photogrammetric methods 1960. Aerial photographs taken 1957, field annotated 1958. Map not field checked.
Selected hydrographic data compiled from USC&GS chart 8554 (1:200 000 scale, 1954) and aerial photographs. This information is not intended for navigational purposes.
Universal Transverse Mercator projection
1927 North American datum
1000-meter Universal Transverse Mercator grid ticks, zone 5, shown in blue.
Land lines represent unsurveyed and unmarked locations predetermined by the Bureau of Land Management Folio S-17, Seward Meridian



CONTOUR INTERVAL 100 FEET
DOTTED LINES REPRESENT 50 FOOT CONTOURS
DATUM IS MEAN SEA LEVEL
DEPTH CURVES AND SOUNDINGS IN FEET-DATUM IS MEAN LOWER LOW WATER
SHORELINE SHOWN REPRESENTS THE APPROXIMATE LINE OF MEAN HIGH WATER
THE MEAN RANGE OF TIDE IS APPROXIMATELY 1.2 FEET
FOR SALE BY U.S. GEOLOGICAL SURVEY
FAIRBANKS, ALASKA DENVER 25, COLORADO WASHINGTON 25, D.C.
A FOLDER DESCRIBING TOPOGRAPHIC MAPS AND SYMBOLS IS AVAILABLE ON REQUEST



ILIAMNA (B-2), ALASKA
N5915-W15322.5/15X22.5
1958

ROAD CLASSIFICATION
Trails

ILIAMNA A-1 AND A-2)
DEC 5 1964
2620