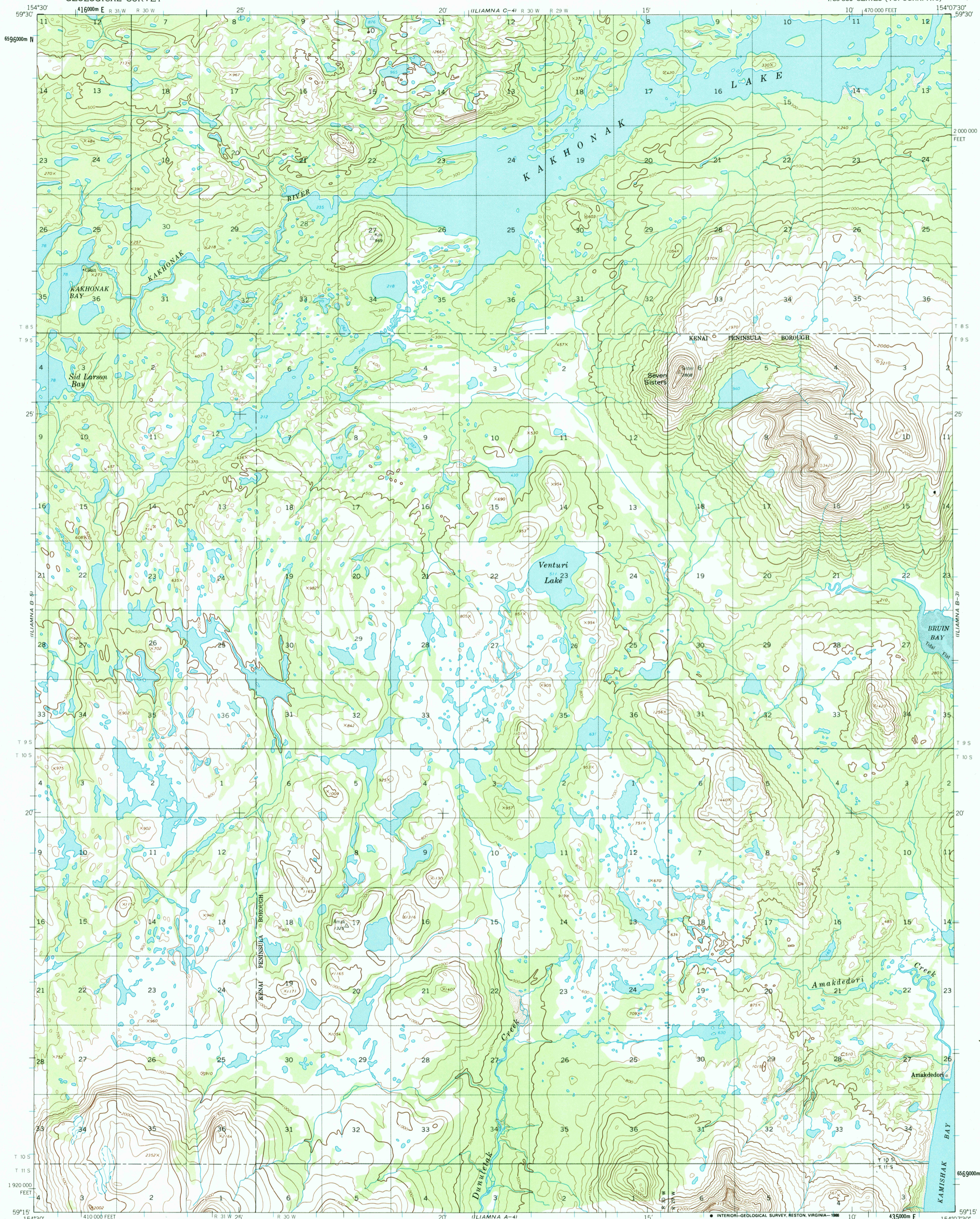
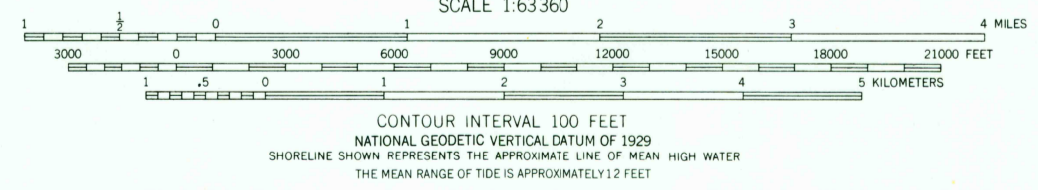
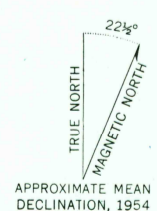


UNITED STATES
DEPARTMENT OF THE INTERIOR
GEOLOGICAL SURVEY

ILIAMNA (B-4) QUADRANGLE
ALASKA
1:63 360 SERIES (TOPOGRAPHIC)



Mapped by the Defense Mapping Agency
Edited and published by the Geological Survey
Control by NOS/NOAA and USCE
Topography by photogrammetric methods from aerial photographs
taken 1955 and 1957, field annotated 1953-54. Map not field checked
Projection and 1000-meter grid ticks shown in blue:
Universal Transverse Mercator, zone 5
10,000-foot grid ticks based on Alaska coordinate
system, zone 5, 1927 North American Datum
To place on the predicted North American Datum 1983 move
the projection lines 76 meters north and 130 meters east
Land lines represent unsurveyed and unmarked locations
determined by the Bureau of Land Management
Folio S-17, Seward Meridian
The Alaska Maritime National Wildlife Refuge consists of
all the public lands in the coastal waters and adjacent
seas of Alaska consisting of islands, islets, rocks, reefs,
capes and spires, as well as designated mainland areas
There may be private inholdings within the boundaries of
the National or State reservations shown on this map



FOR SALE BY U.S. GEOLOGICAL SURVEY
FAIRBANKS, ALASKA 99701, DENVER, COLORADO 80225, OR RESTON, VIRGINIA 22092
A FOLDER DESCRIBING TOPOGRAPHIC MAPS AND SYMBOLS IS AVAILABLE ON REQUEST

ILIAMNA (B-4), ALASKA
N5915-W15407.5/15X22.5
1954

ROAD CLASSIFICATION
No roads or trails in this area

