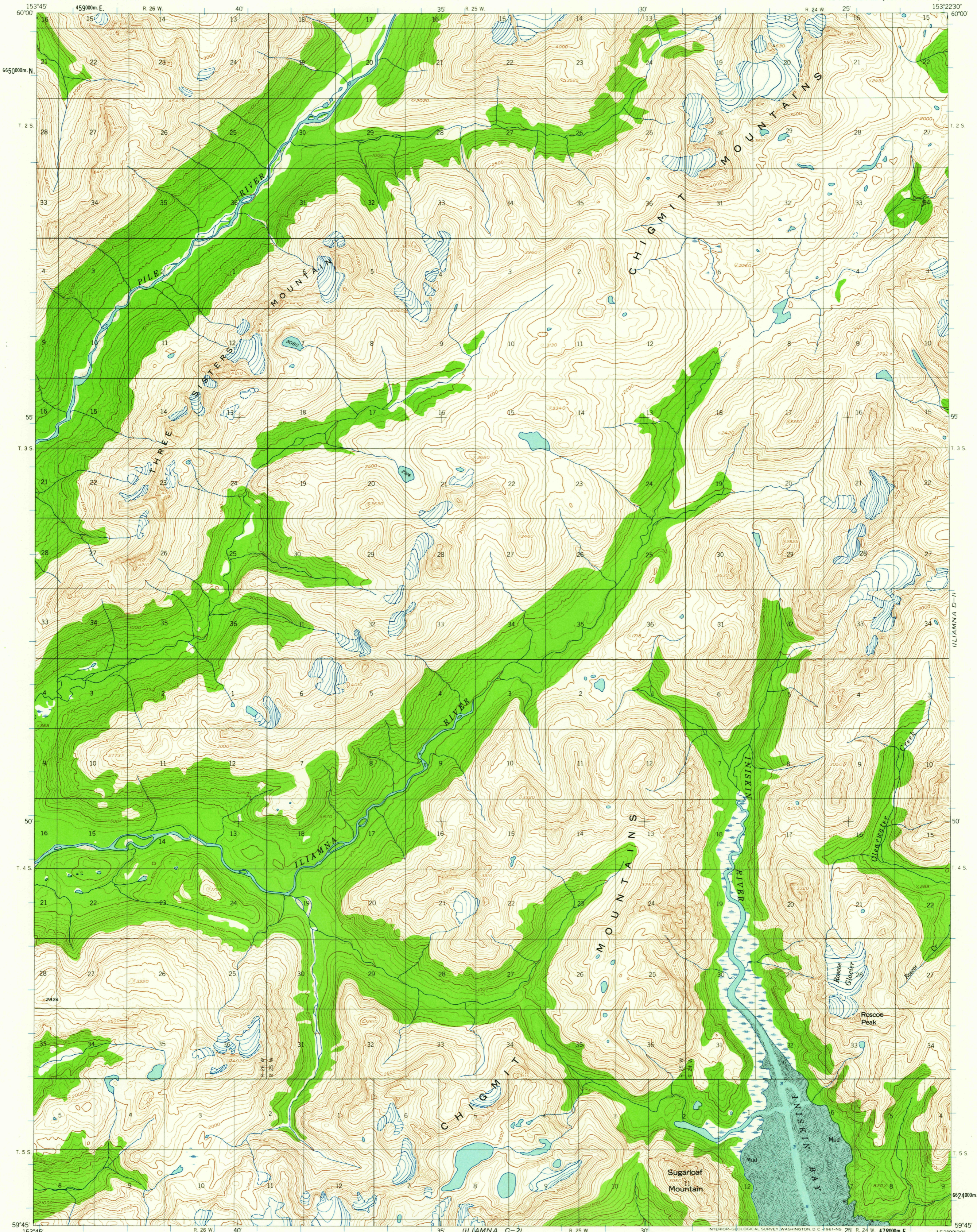
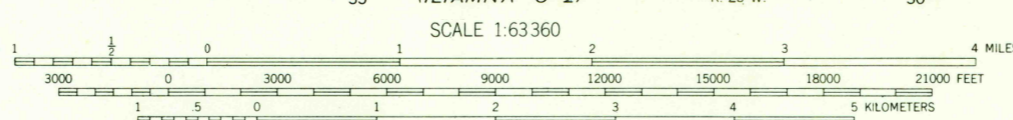
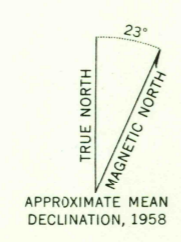


LAKE CLARK A-1



Mapped, edited, and published by the Geological Survey
Control by USGS
Topography from aerial photographs by photogrammetric methods 1960. Aerial photographs taken 1957, field annotated 1958. Map not field checked.
Selected hydrographic data compiled from USC&GS chart 8554 (1959) This information is not intended for navigational purposes
Universal Transverse Mercator projection
1927 North American datum
1000-meter Universal Transverse Mercator grid ticks, zone 5, shown in blue
Land lines represent unsurveyed and unmarked locations predetermined by the Bureau of Land Management
Folio S-17, Seward Meridian
Swamps, as portrayed, indicate only the wetter areas, usually of low relief, as interpreted from aerial photographs
Lake elevations are unchecked



CONTOUR INTERVAL 100 FEET
DATUM IS MEAN SEA LEVEL
SOUNDINGS IN FEET- DATUM IS MEAN LOWER LOW WATER
SHORELINE SHOWN REPRESENTS THE APPROXIMATE LINE OF MEAN HIGH WATER
THE MEAN RANGE OF TIDE IS APPROXIMATELY 12 FEET

FOR SALE BY U.S. GEOLOGICAL SURVEY
FAIRBANKS, ALASKA DENVER 25, COLORADO WASHINGTON 25, D.C.
A FOLDER DESCRIBING TOPOGRAPHIC MAPS AND SYMBOLS IS AVAILABLE ON REQUEST



FILE COPY
TOPOGRAPHIC DIVISION

ROAD CLASSIFICATION
No roads or trails in this area

ILIAMNA (D-2), ALASKA
N5945-W15322.5/15X22.5
1958
USGS
Historical File
Topographic Division

JAN 17 1962

2525