


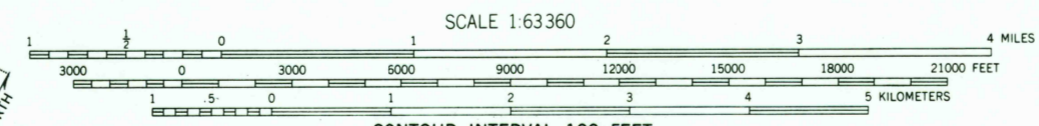
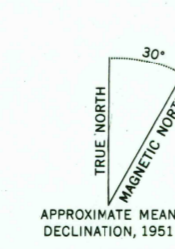
UNITED STATES
DEPARTMENT OF THE INTERIOR
GEOLOGICAL SURVEY

JUNEAU (A-6) QUADRANGLE
ALASKA

1:63 360 SERIES (TOPOGRAPHIC)



Mapped, edited, and published by the Geological Survey
Control by USGS and NOS/NOAA
Topography by photogrammetric methods from aerial photographs taken 1948, field annotated 1951. Map not field checked
Selected hydrographic data compiled from NOS/NOAA Chart 17300 (1984)
This information is not intended for navigational purposes
Projection and 1000-meter grid ticks shown in blue:
Universal Transverse Mercator, zone 5
10,000-foot grid ticks based on Alaska coordinate system, zone 1. 1927 North American Datum
To place on the predicted North American Datum 1983 move the projection lines 39 meters north and 107 meters east
Gray land lines represent unsurveyed and unmarked locations predetermined by the Bureau of Land Management
Folio CR-12, Copper River Meridian
Swamps, as portrayed, indicate only the wetter areas, usually of low relief, as interpreted from aerial photographs
Federal reservation boundaries established by The Alaska National Interest Lands Conservation Act, PL 96-487, Dec. 2, 1980, are shown as compiled by the administering agencies
There may be private inholdings within the boundaries of the National or State reservations shown on this map



CONTOUR INTERVAL 100 FEET
NATIONAL GEODETIC VERTICAL DATUM OF 1929
DEPTH CURVES IN FEET-DATUM IS MEAN LOWER LOW WATER
SHORELINE SHOWN REPRESENTS THE APPROXIMATE LINE OF MEAN HIGH WATER
THE MEAN RANGE OF TIDE IS APPROXIMATELY 12 FEET

FOR SALE BY U. S. GEOLOGICAL SURVEY
FAIRBANKS, ALASKA 99701, DENVER, COLORADO 80225, OR RESTON, VIRGINIA 22092
A FOLDER DESCRIBING TOPOGRAPHIC MAPS AND SYMBOLS IS AVAILABLE ON REQUEST



ROAD CLASSIFICATION
No roads or trails in this area

JUNEAU (A-6), ALASKA
58135-A6-TF-063

1951
MINOR REVISION 1987

