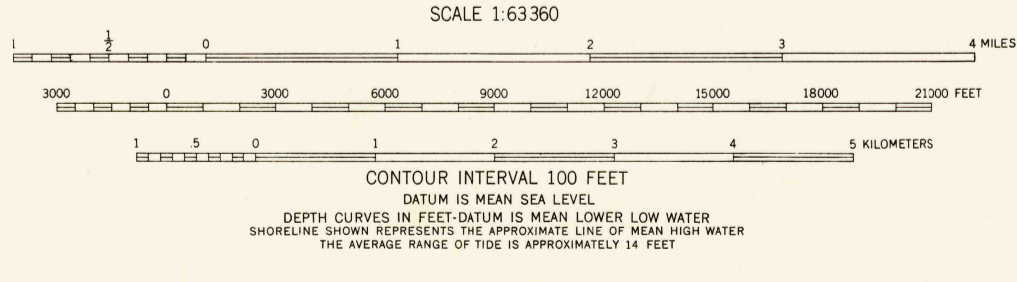
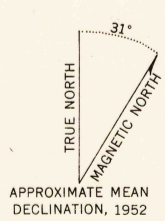




Mapped, edited, and published by the Geological Survey
Control by USC&GS
Hydrography compiled from USC&GS Chart 8235
Topography from aerial photographs by multiplex methods 1952
Aerial photographs taken 1948
Universal Transverse Mercator projection, zone 8
1927 North American datum
Unchecked elevations are shown in brown and blue




ROAD CLASSIFICATION

| | |
|-----------------------|----------------------|
| ALL WEATHER ROADS | DRY WEATHER ROADS |
| Hard-surface.....None | Improved dirt..... |
| Other.....None | Unimproved dirt..... |
| Trails..... | |

JUNEAU (B-1), ALASKA
N5815-W13400/15X20

FOR SALE BY U. S. GEOLOGICAL SURVEY, FEDERAL CENTER, DENVER, COLORADO OR WASHINGTON 25, D. C.
A FOLDER DESCRIBING TOPOGRAPHIC MAPS AND SYMBOLS IS AVAILABLE ON REQUEST

1952



ITAKU RIVER A-D