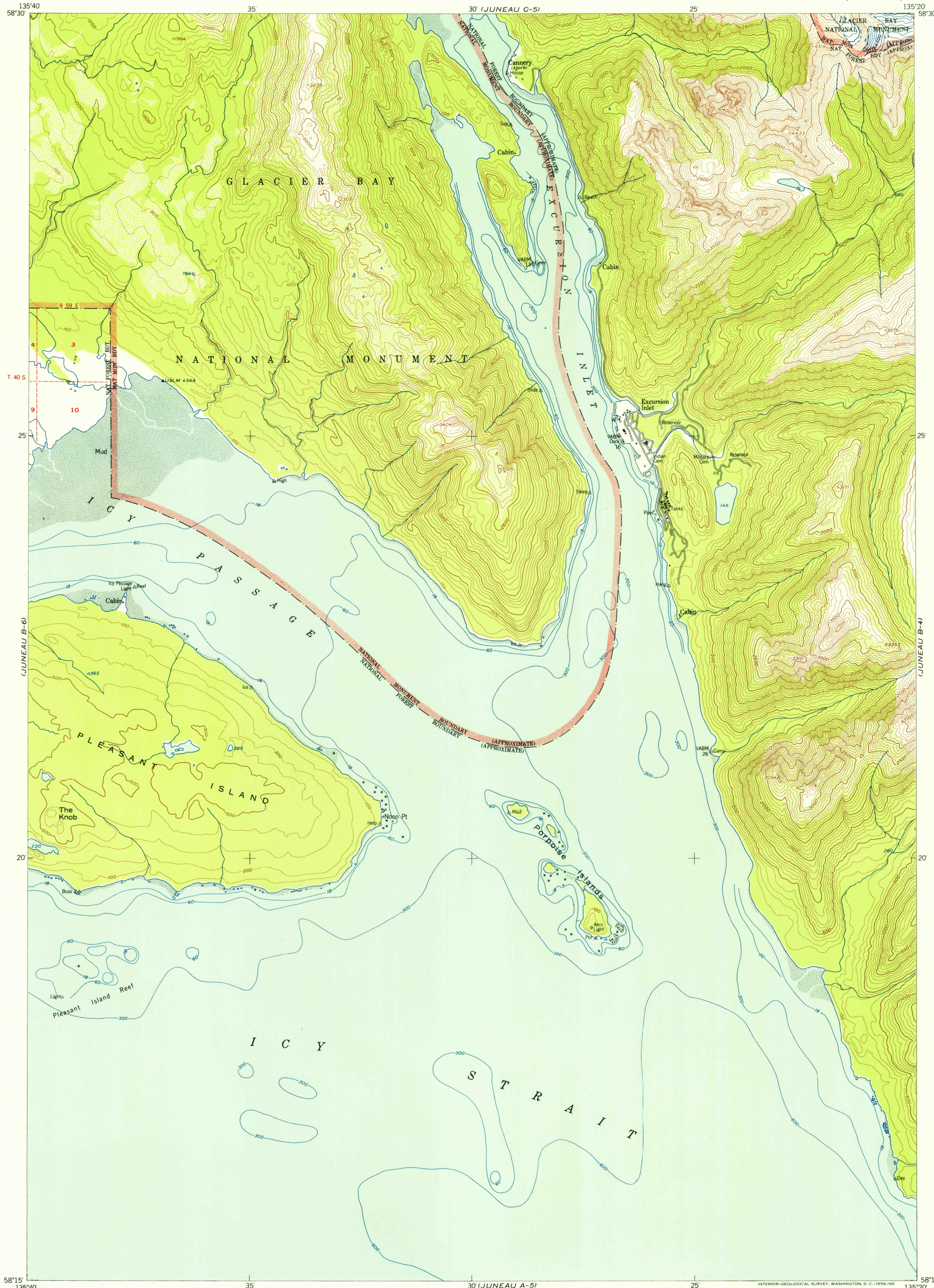


UNITED STATES
DEPARTMENT OF THE INTERIOR
GEOLOGICAL SURVEY

JUNEAU (B-5) QUADRANGLE
ALASKA-FIRST JUDICIAL DIVISION
1:63 360 SERIES (TOPOGRAPHIC)

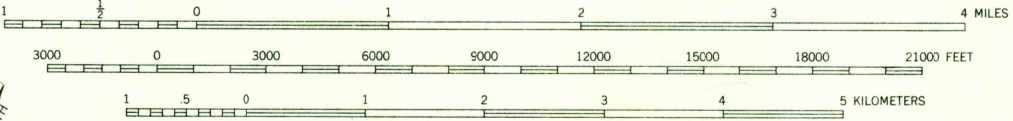
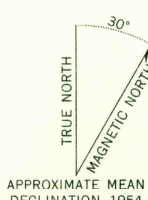


U.S.G.S.
FILE COPY
TOPOGRAPHIC DIVISION

U.S.G.S.
FILE COPY
TOPOGRAPHIC DIVISION

USGS
Historical File
Topographic Division

Mapped, edited, and published by the Geological Survey
Control by USGS and USC&GS
Hydrography compiled from USC&GS charts 8202 (1:209,978 scale),
8302, and 8304
Topography from aerial photographs by multiplex methods 1954
Aerial photographs taken 1948. Map not field checked
Universal Transverse Mercator projection, zone 8
1927 North American datum
Dashed land lines indicate approximate locations
Entire land area is within the Tongass National Forest
except the Glacier Bay National Monument
Unchecked elevations are shown in brown and blue



CONTOUR INTERVAL 100 FEET
DATUM IS MEAN SEA LEVEL
DEPTH CURVES IN FEET DATUM IS MEAN LOWER LOW WATER
SHORELINE SHOWN REPRESENTS THE APPROXIMATE LINE OF MEAN HIGH WATER
THE AVERAGE RANGE OF TIDE IS APPROXIMATELY 13 FEET



ROAD CLASSIFICATION
ALL WEATHER ROADS DRY WEATHER ROADS
Hard surface.....None Improved dirt.....
Other.....None Unimproved dirt.....None
Trails.....

JUNEAU (B-5), ALASKA
N5815-W13520/15X20
1948

FOR SALE BY U.S. GEOLOGICAL SURVEY
FAIRBANKS, ALASKA FEDERAL CENTER, DENVER 2, COLORADO WASHINGTON 25, D.C.
A FOLDER DESCRIBING TOPOGRAPHIC MAPS AND SYMBOLS IS AVAILABLE ON REQUEST

NOV 2 1956
2120