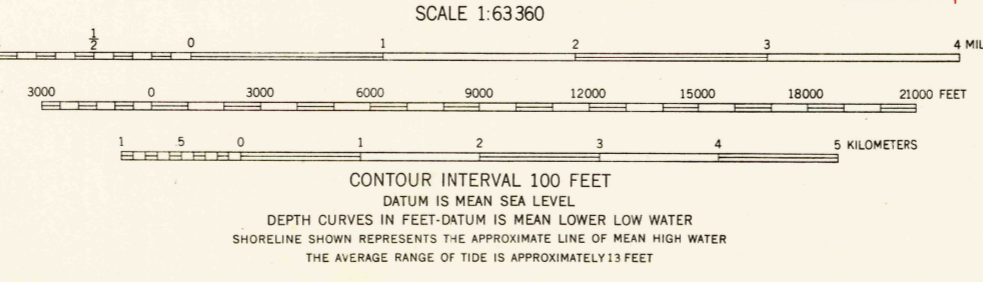
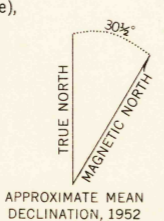




Mapped, edited, and published by the Geological Survey
 Control by USGS and USC&GS
 Hydrography compiled from USC&GS charts 8202 (1:200 000 Scale),
 and 8302
 Topography from aerial photographs by multiplex methods 1952
 Aerial photographs taken 1948
 Universal Transverse Mercator projection, zone 8
 1927 North American datum
 Entire land area is within the Tongass National Forest
 Dashed land lines indicate approximate locations
 All mining features on this map are inactive




ROAD CLASSIFICATION

ALL WEATHER ROADS	DRY WEATHER ROADS
Hard-surface	None Improved dirt
Other	Unimproved dirt
	Trails

JUNEAU (C-3), ALASKA
 N5830-W13440/15X20
 1952

FOR SALE BY U. S. GEOLOGICAL SURVEY, FEDERAL CENTER, DENVER, COLORADO OR WASHINGTON 25, D. C.
 A FOLDER DESCRIBING TOPOGRAPHIC MAPS AND SYMBOLS IS AVAILABLE ON REQUEST



(JUNEAU B-2)