

RECEIVED
APR 30 2000
USGS NMID
HISTORICAL MAP ARCHIVES



Produced by the United States Geological Survey 1978
Revision by USDA Forest Service 1996

Topography compiled 1948. Planimetry derived from imagery taken 1987 and other sources. Public Land Survey System and survey control current as of 1997

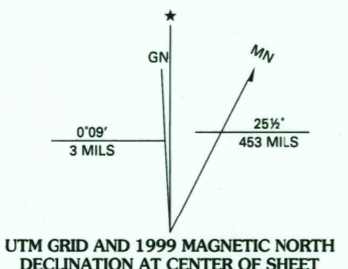
North American Datum of 1927 (NAD 27). Projection and 20 000-foot ticks: Alaska coordinate system, zone 1 (transverse Mercator)
Blue 5000-meter Universal Transverse Mercator ticks, zone 8

North American Datum of 1983 (NAD 83) is shown by dashed corner ticks. The values of the shift between NAD 27 and NAD 83 are obtainable from National Geodetic Survey NADCON software

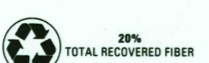
Non-National Forest System lands within the National Forest
Inholdings may exist in other National or State reservations

This map is not a legal land line or ownership document. Public lands are subject to change and leasing, and may have access restrictions; check with local offices. Obtain permission before entering private lands

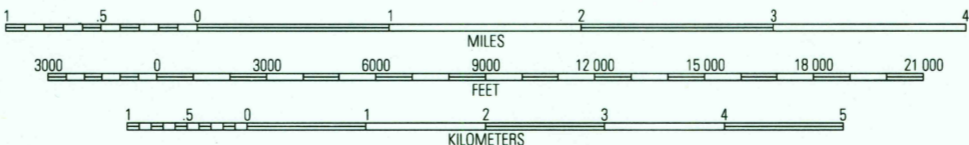
Protracted land lines are predetermined by the Bureau of Land Management, Folios CR-11 and CR-12, Copper River Meridian



UTM GRID AND 1999 MAGNETIC NORTH DECLINATION AT CENTER OF SHEET



SCALE 1:63 360



CONTOUR INTERVAL 100 FEET
NATIONAL GEODETIC VERTICAL DATUM OF 1929
THE MEAN RANGE OF TIDE IS APPROXIMATELY 13 FEET
TO CONVERT FROM FEET TO METERS, MULTIPLY BY 0.3048



QUADRANGLE LOCATION

1	2	3	1 Juneau D-5
			2 Juneau D-4
			3 Juneau D-3
4	5	4 Juneau C-5	
		5 Juneau C-3	
		6 Juneau B-5	
		7 Juneau B-4	
6	7	8 Juneau B-3	

ADJOINING QUADRANGLES

HIGHWAYS AND ROADS

- State 5
- National Forest, suitable for passenger cars 105
- National Forest, suitable for high clearance vehicles 105
- National Forest Trail 384
- Primary highway
- Secondary highway
- Light-duty road
- Composition: Unspecified
- Paved
- Gravel
- Dirt
- Unimproved; 4 wheel drive
- Trail
- Gate; Barrier

JUNEAU C-4, AK
1996