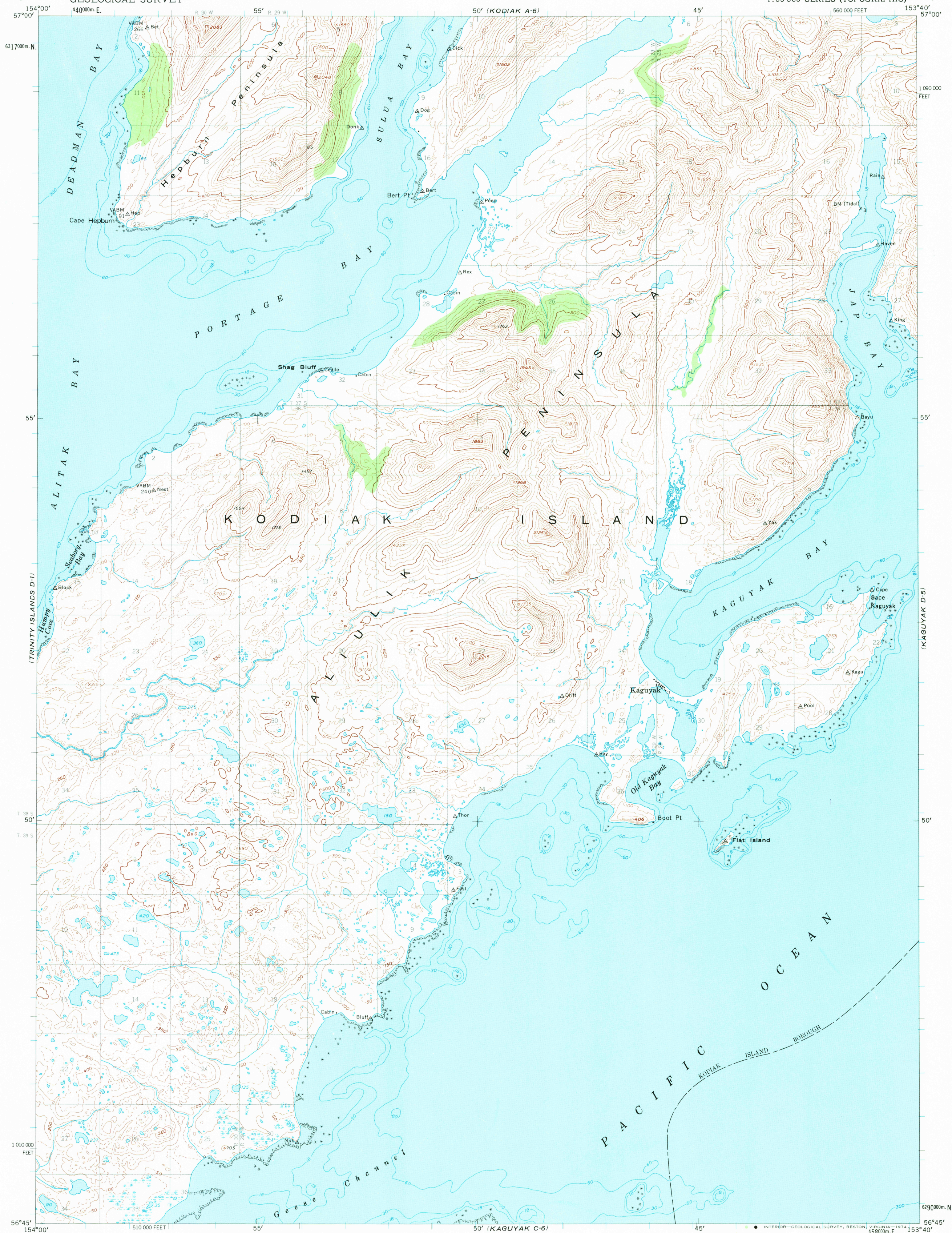


UNITED STATES  
DEPARTMENT OF THE INTERIOR  
GEOLOGICAL SURVEY

KAGUYAK (D-6) QUADRANGLE  
ALASKA  
1:63 360 SERIES (TOPOGRAPHIC)



Mapped, edited, and published by the Geological Survey  
Control by USCGS and USCE

Topography by photogrammetric methods from aerial photographs  
taken 1951-1952. Map not field checked.

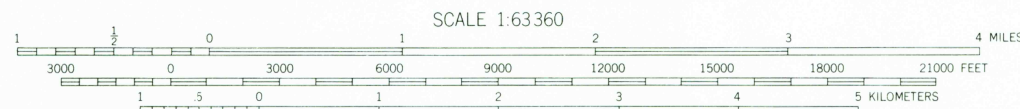
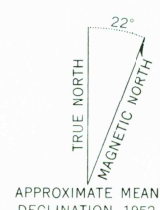
Selected hydrographic data compiled from USCGS Charts  
8536 (1:80,728 scale) and 8537 (1:81,529 scale) (1952)  
This information is not intended for navigational purposes

Universal Transverse Mercator projection. 1927 North American datum  
10,000-foot grid based on Alaska coordinate system, zone 5  
1000-meter Universal Transverse Mercator grid ticks,  
zone 5, shown in blue

Land lines represent unsurveyed and unmarked locations  
predetermined by the Bureau of Land Management  
Folio S-24, Seward Meridian

Swamps, as portrayed, indicate only the wetter areas,  
usually of low relief, as interpreted from aerial photographs

Entire land area of Kodiak Island is within  
the Kodiak National Wildlife Refuge



CONTOUR INTERVAL 100 FEET  
DASHED LINES REPRESENT 500-FOOT CONTOURS  
DATUM IS MEAN SEA LEVEL  
DEPTH CURVES IN FEET - DATUM IS MEAN LOWER LOW WATER  
SHORELINE SHOWN REPRESENTS THE APPROXIMATE LINE OF MEAN-HIGH WATER  
THE AVERAGE RANGE OF TIDE IS APPROXIMATELY 7 FEET ON EAST SIDE OF KODIAK ISLAND  
AND 9 FEET ON WEST SIDE OF KODIAK ISLAND

FOR SALE BY U. S. GEOLOGICAL SURVEY  
FAIRBANKS, ALASKA 99701, DENVER, COLORADO 80225, OR RESTON, VIRGINIA 22092  
A FOLDER DESCRIBING TOPOGRAPHIC MAPS AND SYMBOLS IS AVAILABLE ON REQUEST



KAGUYAK (D-6), ALASKA  
N5645-W15340/15X20

1952  
MINOR REVISIONS 1971

ROAD CLASSIFICATION  
No roads or trails in this area

USGS  
Historical File  
Topographic Division

JUN 24 1974

3980