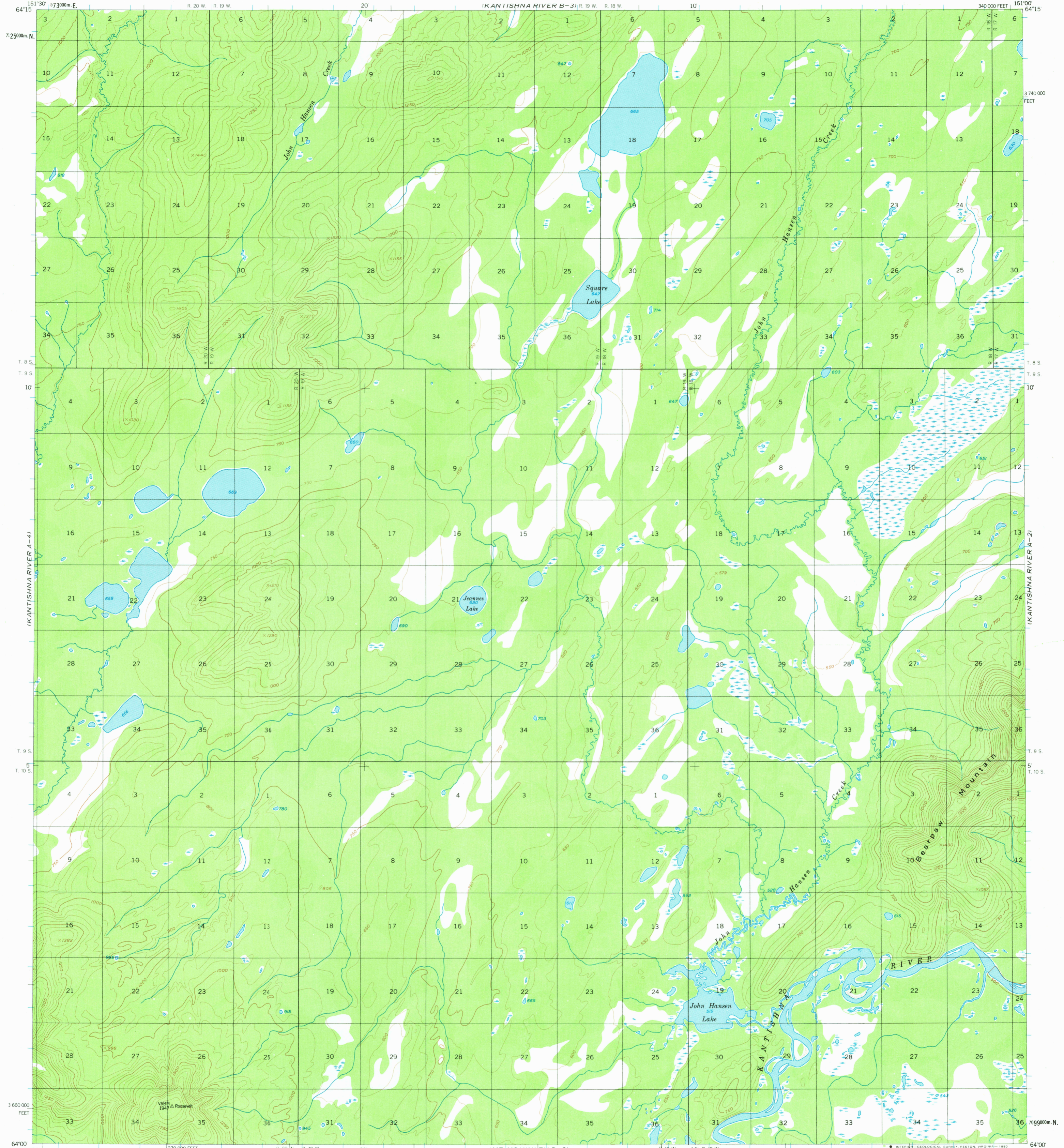


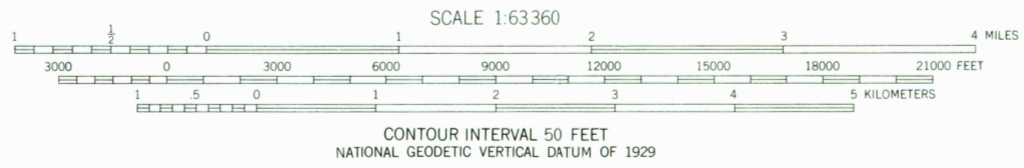
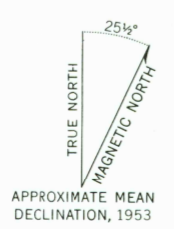
KANTISHNA RIVER B-4

KANTISHNA RIVER B-2



MT. MCKINLEY D-41

Mapped, edited, and published by the Geological Survey Control by USGS Topography by photogrammetric methods from aerial photographs taken 1952, field annotated 1953. Map not field checked Universal Transverse Mercator projection, 1927 North American datum 10,000-foot grid based on Alaska coordinate system, zone 4 1000-meter Universal Transverse Mercator grid ticks, zone 5, shown in blue Land lines represent unsurveyed and unmarked locations predetermined by the Bureau of Land Management Folio F-11, Fairbanks Meridian Swamps, as portrayed, indicate only the wetter areas, usually of low relief, as interpreted from aerial photographs



FOR SALE BY U. S. GEOLOGICAL SURVEY FAIRBANKS, ALASKA 99701, DENVER, COLORADO 80225, OR RESTON, VIRGINIA 22092 A FOLDER DESCRIBING TOPOGRAPHIC MAPS AND SYMBOLS IS AVAILABLE ON REQUEST



USGS Historical File Topographic Division

ROAD CLASSIFICATION No roads or trails in this area

SEP 30 1980

KANTISHNA RIVER (A-3), ALASKA N6400-W15100/15X30

1953 MINOR REVISIONS 1972

1100

MT. MCKINLEY D-2