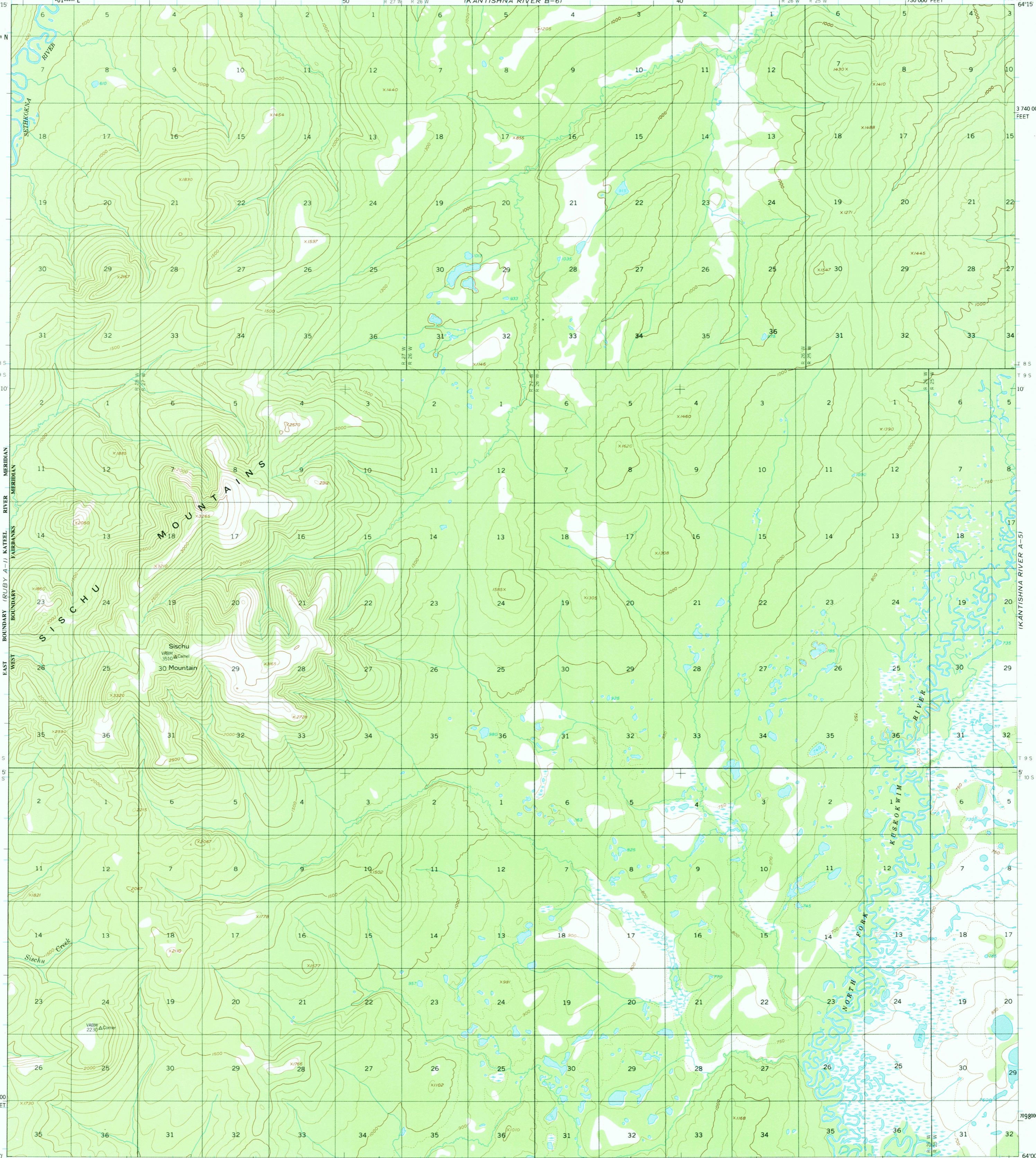
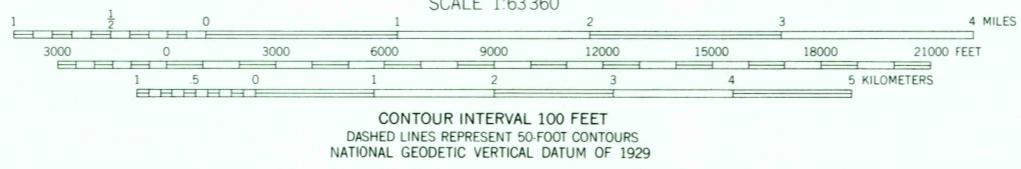
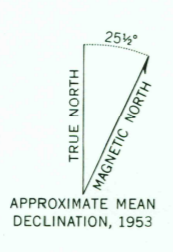


UNITED STATES  
DEPARTMENT OF THE INTERIOR  
GEOLOGICAL SURVEY

KANTISHNA RIVER (A-6) QUADRANGLE  
ALASKA  
1:63 360 SERIES (TOPOGRAPHIC)  
730 000 FEET



Mapped, and published by the Geological Survey  
Control by USGS  
Topography by photogrammetric methods from aerial photographs taken 1952, field annotated 1953. Map not field checked  
Projection and 1000-meter grid ticks shown in blue:  
Universal Transverse Mercator, zone 5  
10,000-foot grid ticks based on Alaska coordinate system, zone 5, 1927 North American Datum  
To place on the predicted North American Datum 1983 move the projection lines 63 meters north and 122 meters east  
Land lines represent unsurveyed and unmarked locations predetermined by the Bureau of Land Management Folio F-11, Fairbanks Meridian  
Swamps, as portrayed, indicate only the wetter areas, usually of low relief, as interpreted from aerial photographs



ROAD CLASSIFICATION  
No roads or trails in this area

FOR SALE BY U. S. GEOLOGICAL SURVEY  
FAIRBANKS, ALASKA 99701, DENVER, COLORADO 80225, OR RESTON, VIRGINIA 22092  
A FOLDER DESCRIBING TOPOGRAPHIC MAPS AND SYMBOLS IS AVAILABLE ON REQUEST



KANTISHNA RIVER (A-6), ALASKA  
64152-A5-TF-063

1953  
MINOR REVISIONS 1982

