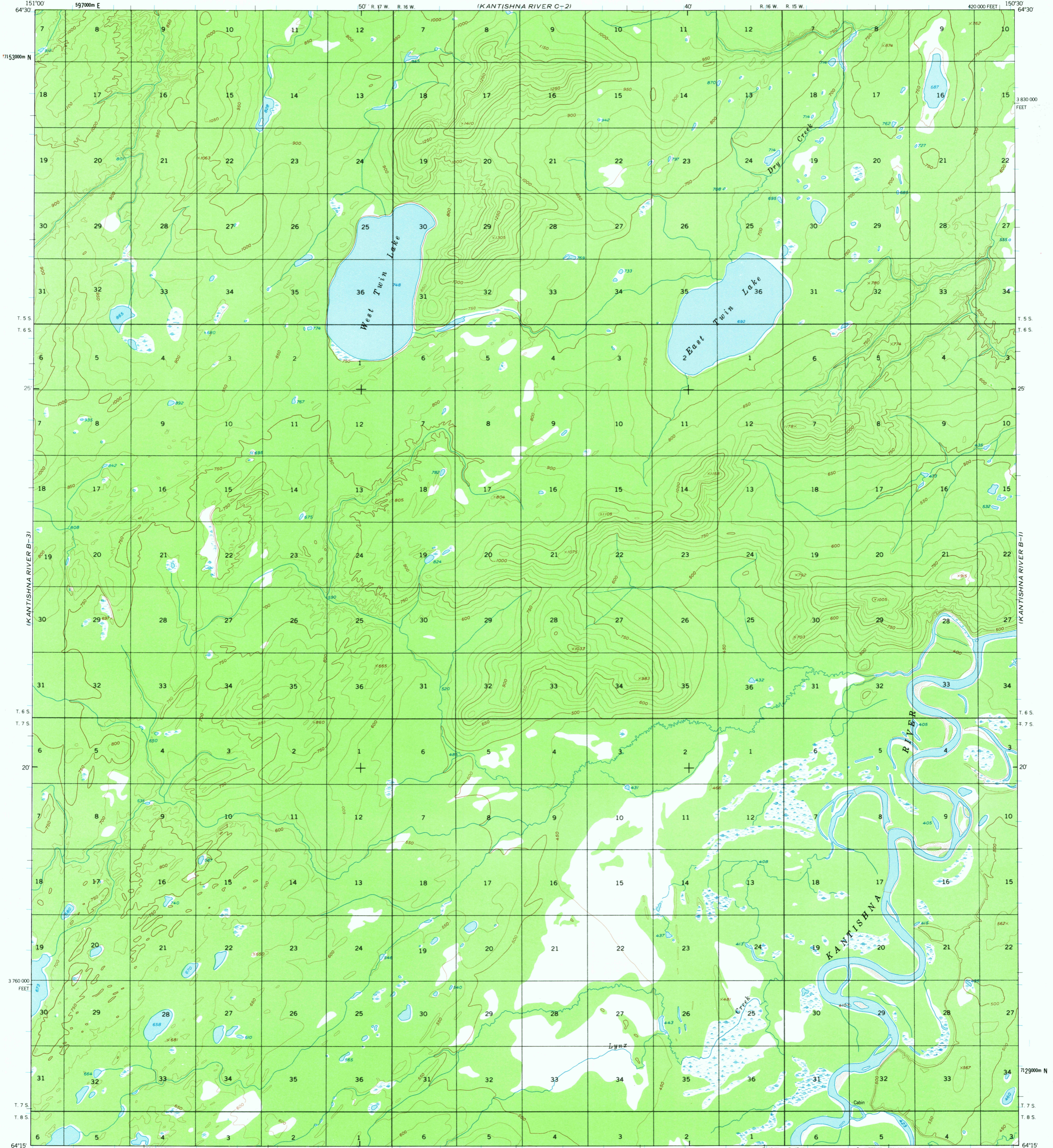


(KANTISHNA RIVER C-3)

UNITED STATES
DEPARTMENT OF THE INTERIOR
GEOLOGICAL SURVEY

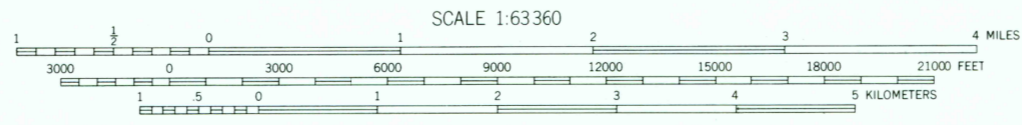
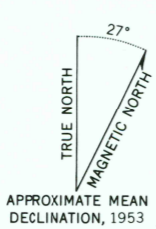
KANTISHNA RIVER (B-2) QUADRANGLE
ALASKA
1:63 360 SERIES (TOPOGRAPHIC)

(KANTISHNA RIVER C-1)



(KANTISHNA RIVER A-3)

Mapped, edited, and published by the Geological Survey
Control by USGS
Topography by photogrammetric methods from aerial photographs
taken 1952, field annotated 1953. Map not field checked
Universal Transverse Mercator projection, 1927 North American datum
10,000-foot grid based on Alaska coordinate system, zone 4
1000-meter Universal Transverse Mercator grid ticks,
zone 5, shown in blue
Land lines represent unsurveyed and unmarked locations
predetermined by the Bureau of Land Management
Folios F-10 and F-11, Fairbanks Meridian
Swamps, as portrayed, indicate only the wetter areas,
usually of low relief, as interpreted from aerial photographs



CONTOUR INTERVAL 50 FEET
NATIONAL GEODETIC VERTICAL DATUM OF 1929



KANTISHNA RIVER (B-2), ALASKA
N6415-W15030/15X30

FOR SALE BY U. S. GEOLOGICAL SURVEY
FAIRBANKS, ALASKA 99701. DENVER, COLORADO 80225, OR RESTON, VIRGINIA 22092
A FOLDER DESCRIBING TOPOGRAPHIC MAPS AND SYMBOLS IS AVAILABLE ON REQUEST

1953
MINOR REVISIONS 1972

USGS
Historical File
Topographic Division

SEP 26 1977

4050

(KANTISHNA RIVER A-1)