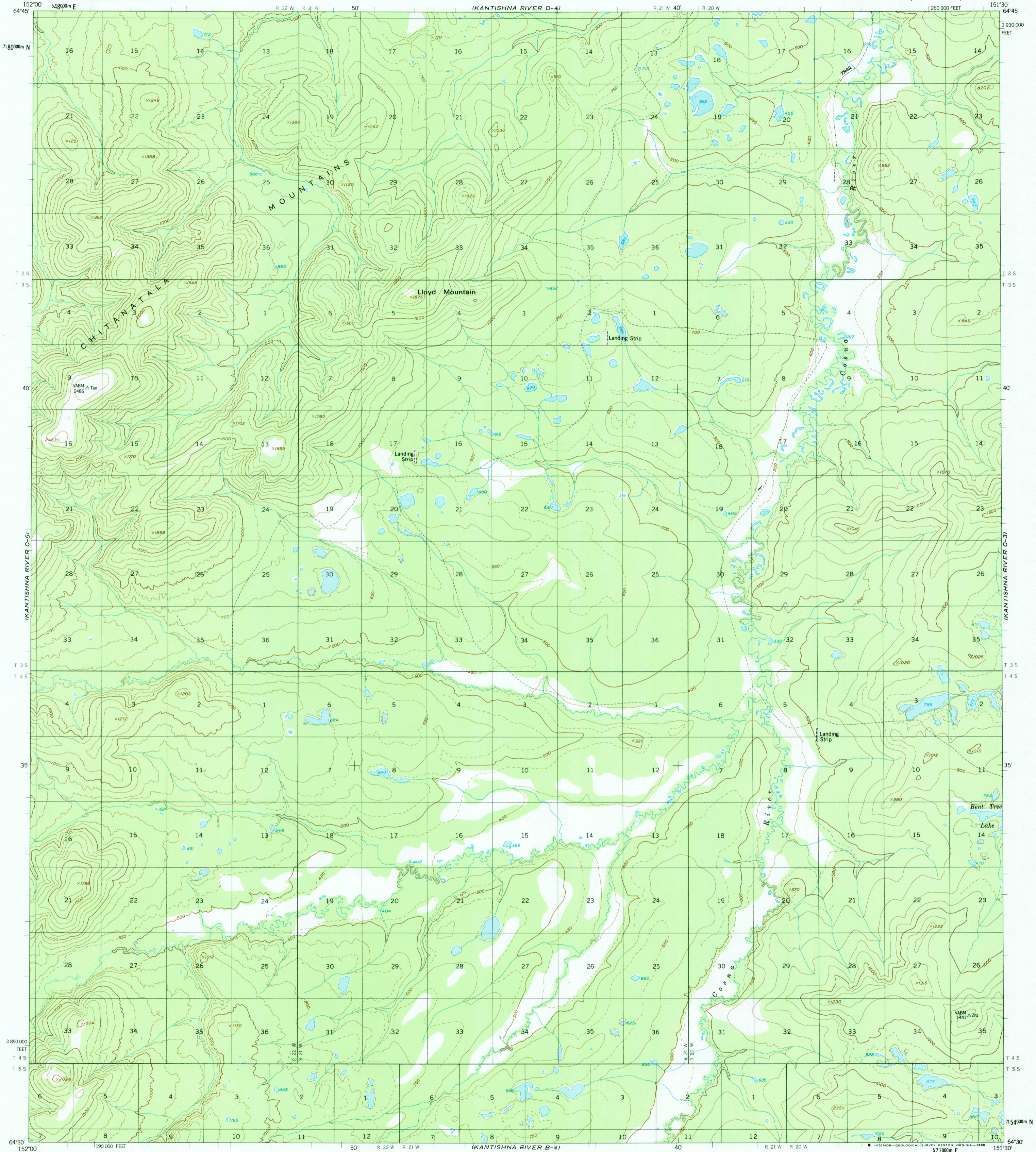


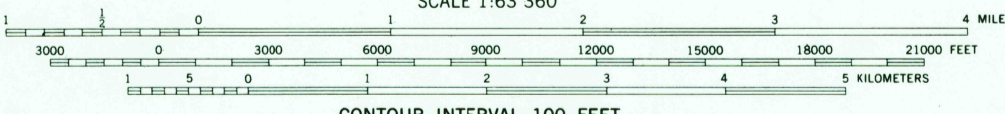
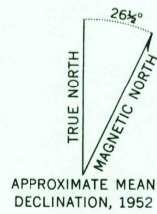
UNITED STATES  
DEPARTMENT OF THE INTERIOR  
GEOLOGICAL SURVEY

KANTISHNA RIVER (C-4) QUADRANGLE  
ALASKA

1:63 360 SERIES (TOPOGRAPHIC)



Mapped, edited, and published by the Geological Survey  
Control by USGS and NOS/NOAA  
Topography by photogrammetric methods from aerial photographs taken 1952. Map not field checked  
Projection and 1,000-meter grid ticks shown in blue: Universal Transverse Mercator, zone 5, 10,000-foot grid ticks based on Alaska coordinate system, zone 4, 1927 North American Datum  
To place on the predicted North American Datum 1983 move the projection lines 50 meters north and 120 meters east  
Land lines represent unsurveyed and unmarked locations predetermined by the Bureau of Land Management Folio F-11, Fairbanks Meridian  
Swamps, as portrayed, indicate only the wetter areas, usually of low relief, as interpreted from aerial photographs



CONTOUR INTERVAL 100 FEET  
DASHED LINES REPRESENT 50-FOOT CONTOURS  
NATIONAL GEODETIC VERTICAL DATUM OF 1929



ROAD CLASSIFICATION  
Trails - - - - -

FOR SALE BY U. S. GEOLOGICAL SURVEY  
FAIRBANKS, ALASKA 99701, DENVER, COLORADO 80225, OR RESTON, VIRGINIA 22092  
A FOLDER DESCRIBING TOPOGRAPHIC MAPS AND SYMBOLS IS AVAILABLE ON REQUEST

KANTISHNA RIVER (C-4), ALASKA  
64151-E5-TF-063

1952  
MINOR REVISION 1987

RETURN TO:  
USGS NMD HISTORICAL MAP ARCHIVES