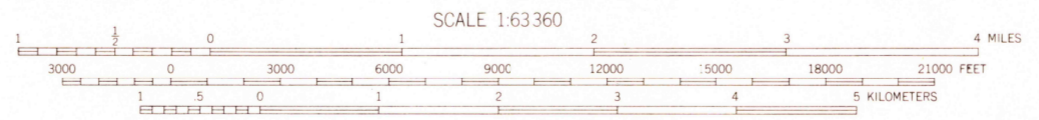
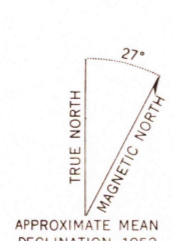



Maped, edited, and published by the Geological Survey
Control by USGS and USC&GS
Topography by photogrammetric methods from aerial photographs
taken 1952. Map not field checked.
Universal Transverse Mercator projection, 1927 North American datum,
10,000 foot grid based on Alaska coordinate system, zone 4
1000 meter Universal Transverse Mercator grid ticks,
zone 5, shown in blue.
Land lines represent unsurveyed and unmarked locations
predetermined by the Bureau of Land Management
Folios F-5 and F-11, Fairbanks Meridian.
Swamps, as portrayed, indicate only the wetter areas,
usually of low relief, as interpreted from aerial photographs.



CONTOUR INTERVAL 100 FEET
DOTTED LINES REPRESENT 50 FOOT CONTOURS
DATUM IS MEAN SEA LEVEL

FOR SALE BY U.S. GEOLOGICAL SURVEY
FAIRBANKS, ALASKA 99701, DENVER, COLORADO 80225, OR WASHINGTON, D. C. 20242
A FOLDER DESCRIBING TOPOGRAPHIC MAPS AND SYMBOLS IS AVAILABLE ON REQUEST



KANTISHNA RIVER (D-3), ALASKA
N6445-W15100/15X30

1952
MINOR REVISIONS 1967

2210
APR 16 1968

USGS
Historical File
Topographic Division

ROAD CLASSIFICATION
No roads or trails in this area