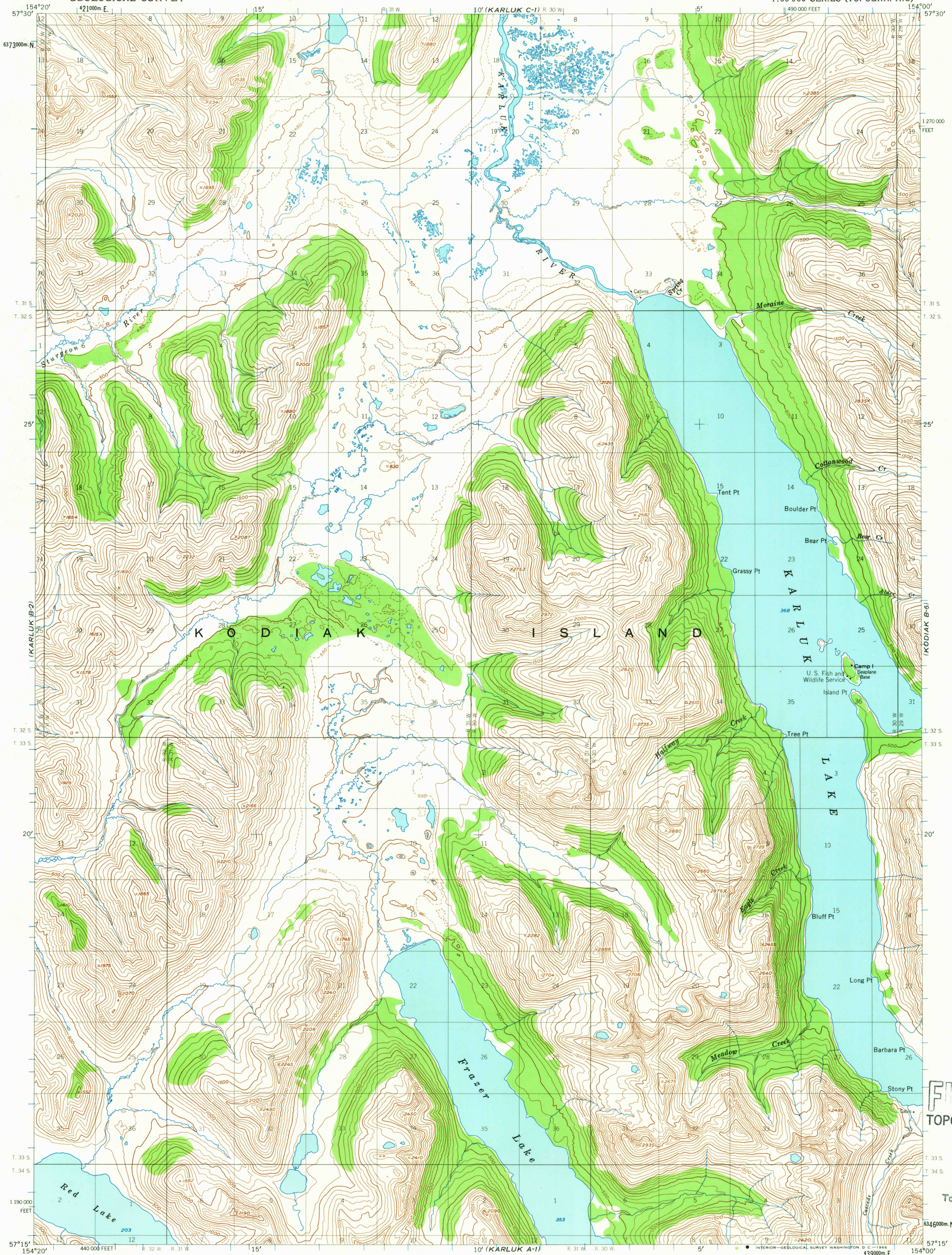


UNITED STATES
DEPARTMENT OF THE INTERIOR
GEOLOGICAL SURVEY


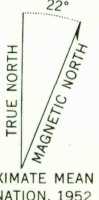
KARLUK (B-1) QUADRANGLE
ALASKA
1:63 360 SERIES (TOPOGRAPHIC)



U.S.G.S.
FILE COPY
TOPOGRAPHIC DIVISION

USGS
Historical File
Topographic Division

Mapped, edited, and published by the Geological Survey
Control by USC&GS and USCE
Topography by photogrammetric methods from aerial photographs
taken 1952, field annotated 1952. Map not field checked
Universal Transverse Mercator projection 1927 North American datum
10,000-foot grid based on Alaska coordinate system, zone 5
1000 meter Universal Transverse Mercator grid ticks,
zone 5, shown in blue
Land lines represent unsurveyed and unmarked locations
predetermined by the Bureau of Land Management
Folios S. 23 and S. 24, Seward Meridian
Entire land area is within the Kodiak National Wildlife Refuge



CONTOUR INTERVAL 100 FEET
DASHED LINES REPRESENT 50-FOOT CONTOURS
DATUM IS MEAN SEA LEVEL



KARLUK (B-1), ALASKA
N5715-W15400/15X20

1952
MINOR REVISIONS 1965

FOR SALE BY U.S. GEOLOGICAL SURVEY
FAIRBANKS, ALASKA 99701, DENVER, COLORADO 80225, OR WASHINGTON, D. C. 20242
A FOLDER DESCRIBING TOPOGRAPHIC MAPS AND SYMBOLS IS AVAILABLE ON REQUEST

ROAD CLASSIFICATION
No roads or trails in this area

1730

MAY 20 1966