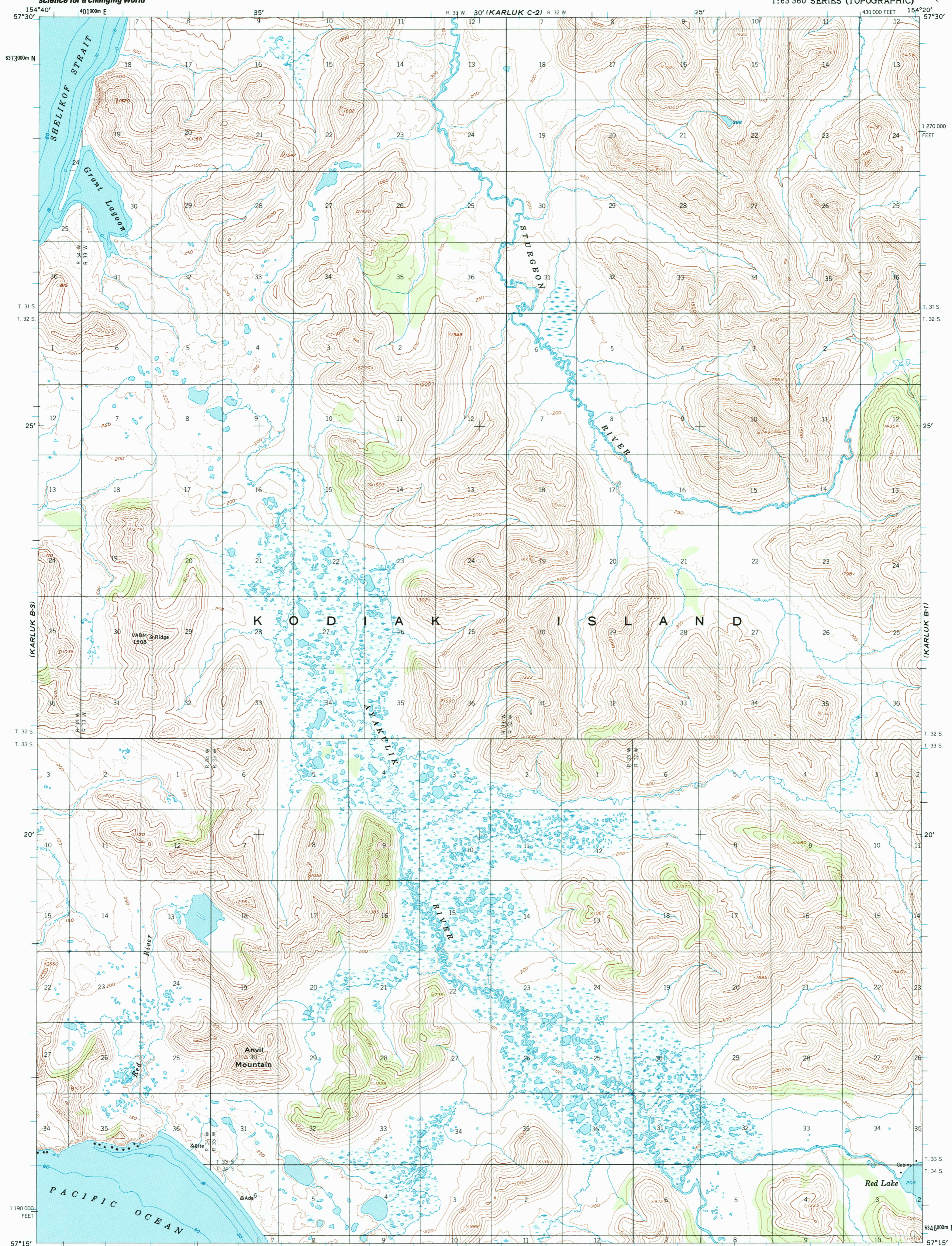


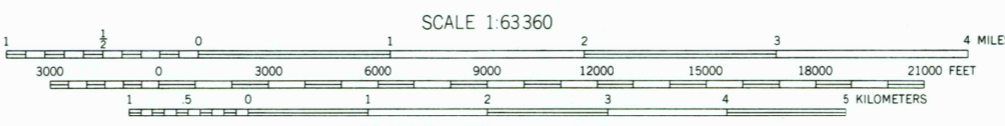
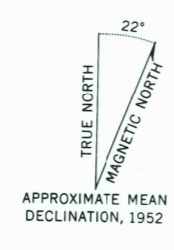


U.S. DEPARTMENT OF THE INTERIOR
U.S. GEOLOGICAL SURVEY

KARLUK (B-2) QUADRANGLE
ALASKA-KODIAK ISLAND BOROUGH
1:63 360 SERIES (TOPOGRAPHIC)



Mapped, edited, and published by the Geological Survey
Control by USCGS and USCE
Topography by photogrammetric methods from aerial photographs
taken 1951-1952. Map not field checked.
Selected hydrographic data compiled from USCGS Charts
8540 (1947) and 8541 (1950). This information is not intended
for navigational purposes.
Universal Transverse Mercator projection, 1927 North American datum
10,000-foot grid based on Alaska coordinate system, zone 5
1000-meter Universal Transverse Mercator grid ticks,
zone 5, shown in blue.
Land lines represent unsurveyed and unmarked locations
determined by the Bureau of Land Management
Folios S-23 and S-24, Seward Meridian
Swamps, as portrayed, indicate only the wetter areas,
usually of low relief, as interpreted from aerial photographs
Entire land area is within the Kodiak National Wildlife Refuge



CONTOUR INTERVAL 100 FEET
DASHED LINES REPRESENT 50 FOOT CONTOURS
NATIONAL GEODETIC VERTICAL DATUM OF 1929
DEPTH CURVES IN FEET DATUM IS MEAN LOWER LOW WATER
SHORELINE SHOWN REPRESENTS THE APPROXIMATE LINE OF MEAN HIGH WATER
THE MEAN RANGE OF TIDE IS APPROXIMATELY 10 FEET



KARLUK (B-2), ALASKA
N5715-W15420/15X20
1952
MINOR REVISIONS 1963

FOR SALE BY U.S. GEOLOGICAL SURVEY, P.O. BOX 25286, DENVER, COLORADO 80225
A FOLDER DESCRIBING TOPOGRAPHIC MAPS AND SYMBOLS IS AVAILABLE ON REQUEST

ROAD CLASSIFICATION
No roads or trails in this area

(KARLUK C-1)

(KARLUK B-3)

(KARLUK B-1)

(KARLUK A-1)

RECEIVED
OCT 31 1998
USGS/NMID
HISTORICAL MAP ARCHIVES

