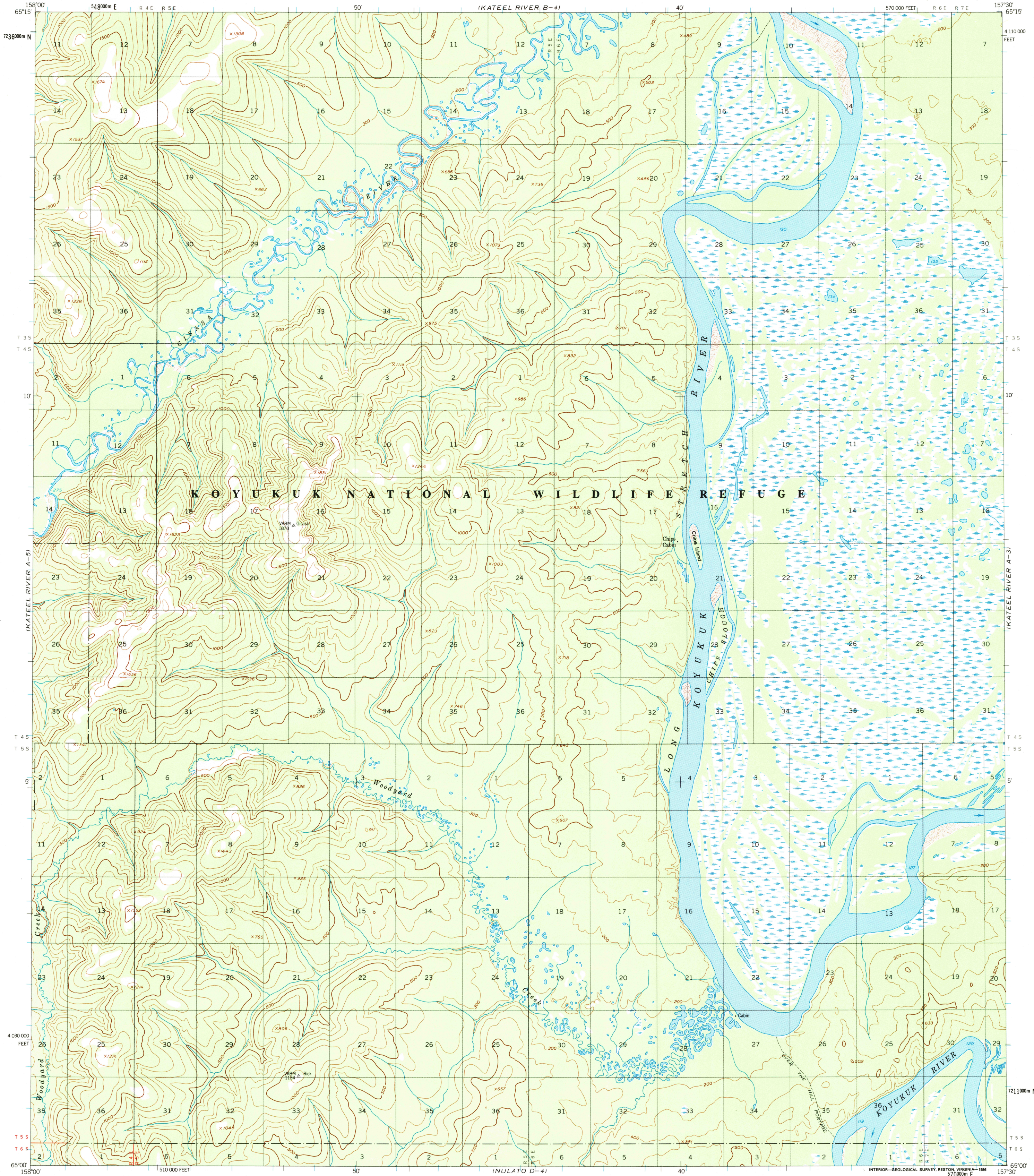
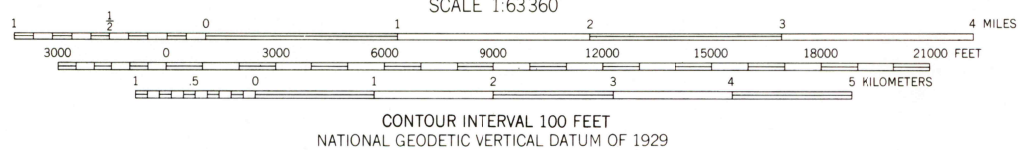
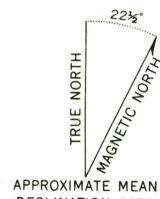


UNITED STATES  
DEPARTMENT OF THE INTERIOR  
GEOLOGICAL SURVEY

KATEEL RIVER (A-4) QUADRANGLE  
ALASKA  
1:63 360 SERIES (TOPOGRAPHIC)



Maped, edited, and published by the Geological Survey  
Control by NOS/NOAA and USCE  
Topography by photogrammetric methods from aerial photographs  
taken 1952. Map not field checked  
Projection and 1000-meter grid ticks shown in blue:  
Universal Transverse Mercator, zone 4  
10,000-foot grid ticks based on Alaska coordinate  
system, zone 6. 1927 North American Datum  
To place on the predicted North American Datum 1983 move  
the projection lines 72 meters north and 122 meters east  
Gray land lines represent unsurveyed and unmarked locations  
predetermined by the Bureau of Land Management  
Folio K-11, KATEEL RIVER Meridian  
Swamps, as portrayed, indicate only the wetter areas,  
usually of low relief, as interpreted from aerial photographs  
Federal reservation boundaries established by The Alaska National  
Interest Lands Conservation Act, PL 96-487, Dec. 2, 1980, are  
shown as compiled by the administering agencies  
There may be private inholdings within the boundaries of  
the National or State reservations shown on this map



FOR SALE BY U.S. GEOLOGICAL SURVEY  
FAIRBANKS, ALASKA 99701, DENVER, COLORADO 80225, OR RESTON, VIRGINIA 22092  
A FOLDER DESCRIBING TOPOGRAPHIC MAPS AND SYMBOLS IS AVAILABLE ON REQUEST



KATEEL RIVER (A-4), ALASKA  
N6500-W15730/15X30  
1952  
MINOR REVISION 1985

