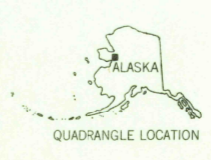
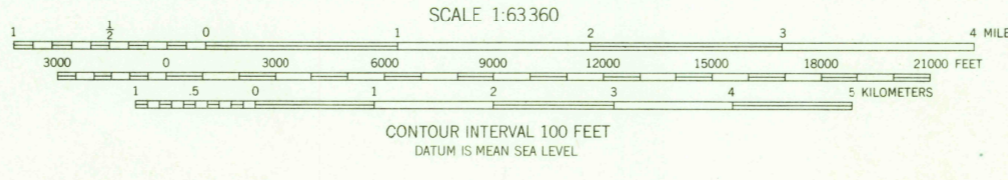
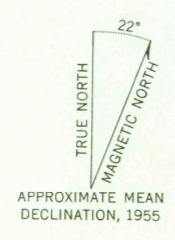


Mapped, edited, and published by the Geological Survey
Control by USCE
Topography by photogrammetric methods from aerial photographs
taken 1952 and 1955, field annotated 1955. Map not field checked
Universal Transverse Mercator projection, 1927 North American datum
10 000 foot grid based on Alaska coordinate system, zone 6
1000 meter Universal Transverse Mercator grid ticks,
zone 4, shown in blue
Land lines represent unsurveyed and unmarked locations
predetermined by the Bureau of Land Management
Folios K-11 and K-12, Kateel River Meridian
Swamps, as portrayed, indicate only the wetter areas,
usually of low relief, as interpreted from aerial photographs



ROAD CLASSIFICATION
No roads or trails in this area

FOR SALE BY U. S. GEOLOGICAL SURVEY
FAIRBANKS, ALASKA 99701, DENVER, COLORADO 80225, OR WASHINGTON, D. C. 20242
A FOLDER DESCRIBING TOPOGRAPHIC MAPS AND SYMBOLS IS AVAILABLE ON REQUEST

KATEEL RIVER (A-6), ALASKA
N6500-W15830/15X30
1955
MINOR REVISIONS 1971

1590
SEP 22 1972

(CANDLE B-1)

(KATEEL RIVER B-3)

(WORTON BAY D-1)

USGS
HISTORICAL FILE
TOPOGRAPHIC DIVISION
(INULATO D-5)