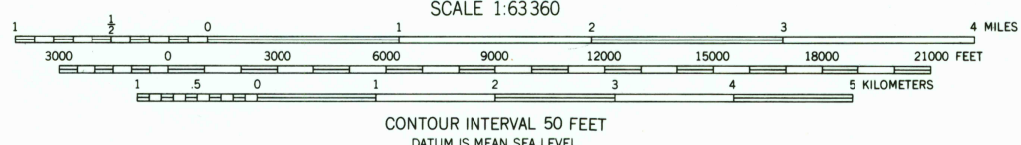
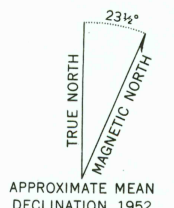



Mapped, edited, and published by the Geological Survey
Control by USCE
Topography by photogrammetric methods from aerial photographs taken 1952. Map not field checked.
Universal Transverse Mercator projection, 1927 North American datum 10,000-foot grid based on Alaska coordinate system, zone 6 1000-meter Universal Transverse Mercator grid ticks, zone 4, shown in blue.
Land lines represent unsurveyed and unmarked locations predetermined by the Bureau of Land Management Folios K-8 and K-11, KATEEL RIVER Meridian.
Swamps, as portrayed, indicate only the wetter areas, usually of low relief, as interpreted from aerial photographs.



ROAD CLASSIFICATION
Trails

FOR SALE BY U.S. GEOLOGICAL SURVEY
ANCHORAGE, ALASKA 99508, DENVER, COLORADO 80225, OR RESTON, VIRGINIA 22092
A FOLDER DESCRIBING TOPOGRAPHIC MAPS AND SYMBOLS IS AVAILABLE ON REQUEST



KATEEL RIVER (B-2), ALASKA
N6515-W15630/15X30
1952
MINOR REVISIONS 1971

