



KATEEL RIVER C-4

(KATEEL RIVER B-6)

(KATEEL RIVER C-5)

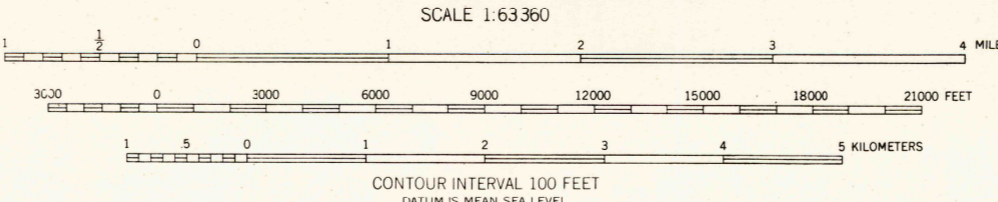
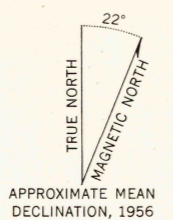
(KATEEL RIVER A-5)

(KATEEL RIVER B-4)

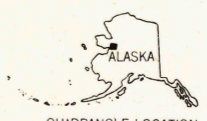
(KATEEL RIVER A-4)

LIBRARY  
AUG 26 1958  
U.S. GEOLOGICAL SURVEY  
WASHINGTON, D.C.

Mapped, edited, and published by the Geological Survey  
Control by USC&GS and USCE  
Topography from aerial photographs by multiplex methods 1956  
Aerial photographs taken 1952 and 1955. Map not field checked  
Universal Transverse Mercator projection  
1927 North American datum  
1000-meter Universal Transverse Mercator grid ticks,  
zone 4, shown in blue  
Unchecked elevations are shown in brown



ROAD CLASSIFICATION  
No roads or trails in this area



KATEEL RIVER (B-5), ALASKA  
N6515—W15800/15X30  
1955

FOR SALE BY U.S. GEOLOGICAL SURVEY  
FAIRBANKS, ALASKA DENVER, 2, COLORADO WASHINGTON 25, D.C.  
A FOLDER DESCRIBING TOPOGRAPHIC MAPS AND SYMBOLS IS AVAILABLE ON REQUEST

(KATEEL RIVER A-6)

(KATEEL RIVER A-4)