


(KATEEL RIVER D-2)

UNITED STATES  
DEPARTMENT OF THE INTERIOR  
GEOLOGICAL SURVEY

KATEEL RIVER (C-1) QUADRANGLE  
ALASKA  
1:63 360 SERIES (TOPOGRAPHIC)

(MELOZITNA D-6)



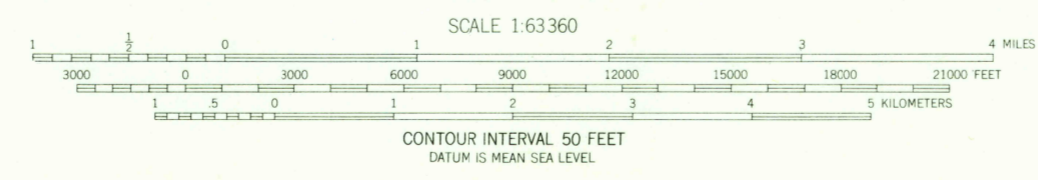
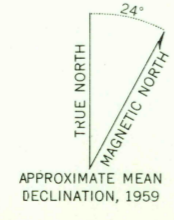
(KATEEL RIVER B-2)

Mapped, edited, and published by the Geological Survey  
Control by USCE

Topography from aerial photographs by photogrammetric  
methods 1955. Aerial photographs taken 1952,  
field annotated 1954. Map not field checked

Universal Transverse Mercator projection  
1927 North American datum  
1000-meter Universal Transverse Mercator grid ticks,  
zone 4, shown in blue

Unchecked elevations are shown in brown and blue



**U.S.G.S.**  
**FILE COPY**  
TOPOGRAPHIC DIVISION

ROAD CLASSIFICATION  
Unimproved dirt - - - - -

KATEEL RIVER (C-1), ALASKA  
N6530-W15600/15X30  
1954

FOR SALE BY U.S. GEOLOGICAL SURVEY  
FAIRBANKS, ALASKA DENVER 2, COLORADO WASHINGTON 25, D. C.  
A FOLDER DESCRIBING TOPOGRAPHIC MAPS AND SYMBOLS IS AVAILABLE ON REQUEST

USGS  
Historical File  
Topographic Division

MAR 25 1959

1916