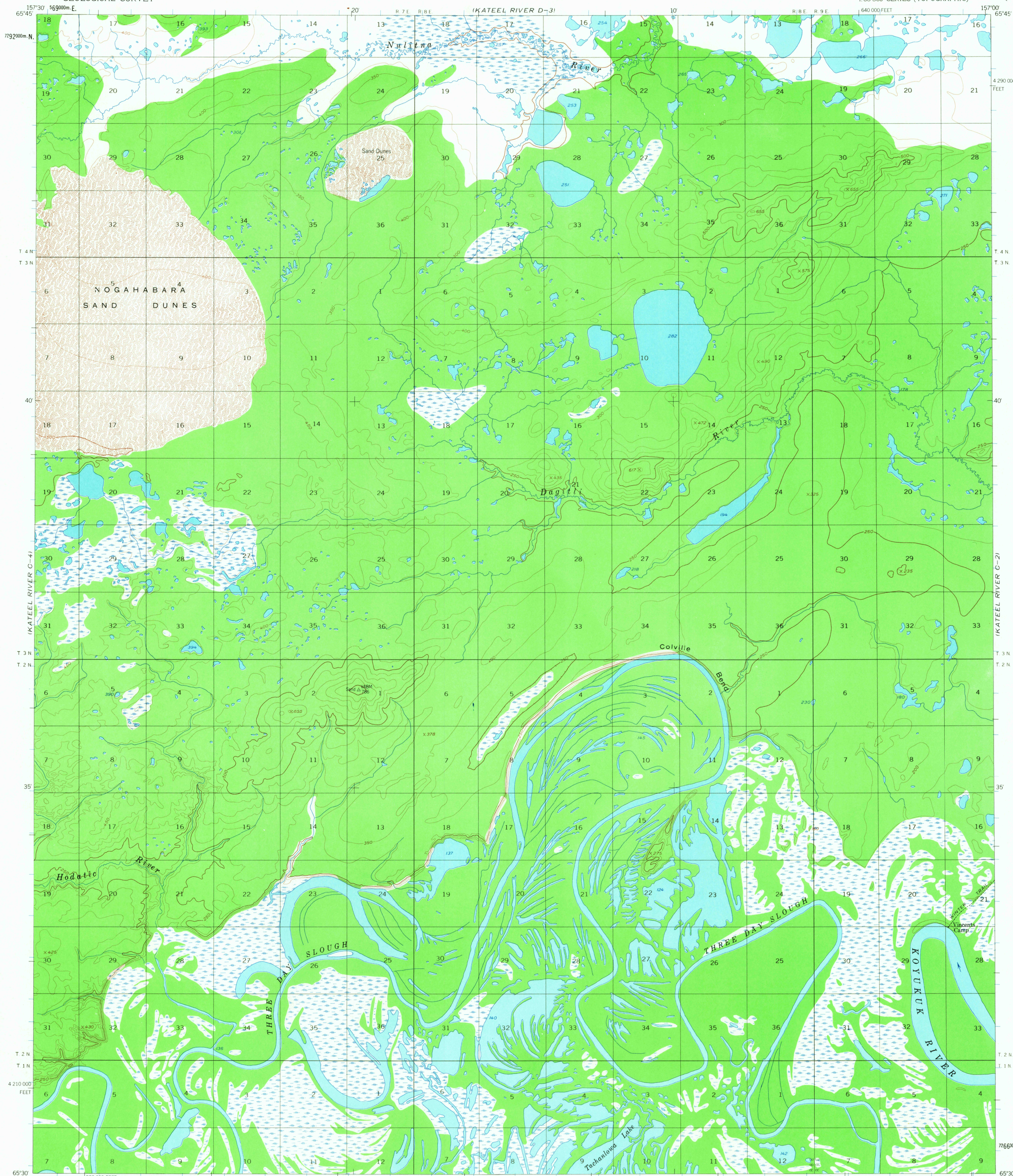


UNITED STATES
DEPARTMENT OF THE INTERIOR
GEOLOGICAL SURVEY

KATEEL RIVER (C-3) QUADRANGLE
ALASKA
1:63 360 SERIES (TOPOGRAPHIC)

640 000 FEET



Mapped, edited, and published by the Geological Survey

Control by USCE

Topography by photogrammetric methods from aerial photographs

taken 1952, field annotated 1954. Map not field checked

Universal Transverse Mercator projection, 1927 North American datum

10,000-foot grid based on Alaska coordinate system, zone 6

1000-meter Universal Transverse Mercator grid ticks,

zone 4, shown in blue

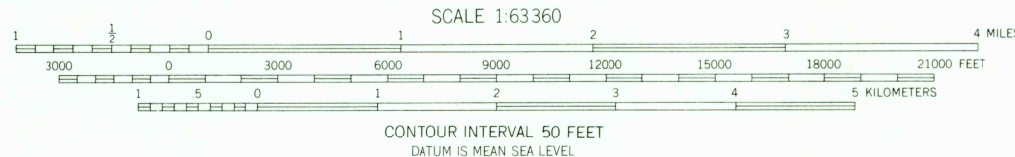
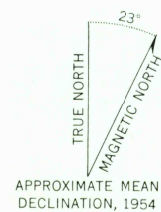
Land lines represent unsurveyed and unmarked locations

predetermined by the Bureau of Land Management

Folio K-8, Kateel River Meridian

Swamps, as portrayed, indicate only the wetter areas,

usually of low relief, as interpreted from aerial photographs



FOR SALE BY U.S. GEOLOGICAL SURVEY
FAIRBANKS, ALASKA 99701, DENVER, COLORADO 80225, OR WASHINGTON, D. C. 20242
A FOLDER DESCRIBING TOPOGRAPHIC MAPS AND SYMBOLS IS AVAILABLE ON REQUEST

U.S.G.S.
ALASKA
FILE COPY
TOPOGRAPHIC DIVISION

USGS
Historical File
Topographic Division

KATEEL RIVER (C-3), ALASKA
N6530-W15700/15X30

1954
MINOR REVISIONS 1967

2320
AUG 19 1968