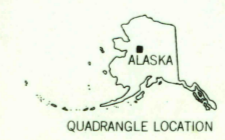
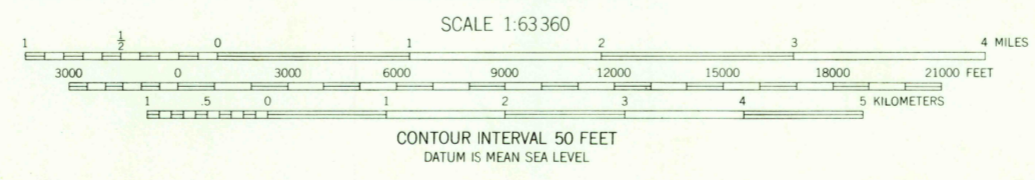
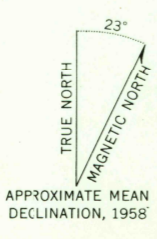


Mapped, edited, and published by the Geological Survey  
Control by USC&GS and USCE  
Topography from aerial photographs by photogrammetric  
methods 1956. Aerial photographs taken 1952,  
field annotated 1954. Map not field checked  
Universal Transverse Mercator projection  
1927 North American datum  
1000 meter Universal Transverse Mercator grid ticks,  
zone 4, shown in blue  
Unchecked elevations are shown in brown and blue



**U.S.G.S.**  
**FILE COPY**  
TOPOGRAPHIC DIVISION

ROAD CLASSIFICATION  
No roads or trails in this area

KATEEL RIVER (D-1), ALASKA  
N6545-W15600/15X30  
1954

FOR SALE BY U.S. GEOLOGICAL SURVEY  
FAIRBANKS, ALASKA DENVER 2, COLORADO WASHINGTON 25, D.C.  
A FOLDER DESCRIBING TOPOGRAPHIC MAPS AND SYMBOLS IS AVAILABLE ON REQUEST

USGS  
Historical File  
Topographic Division

MAR 25 1959

1880