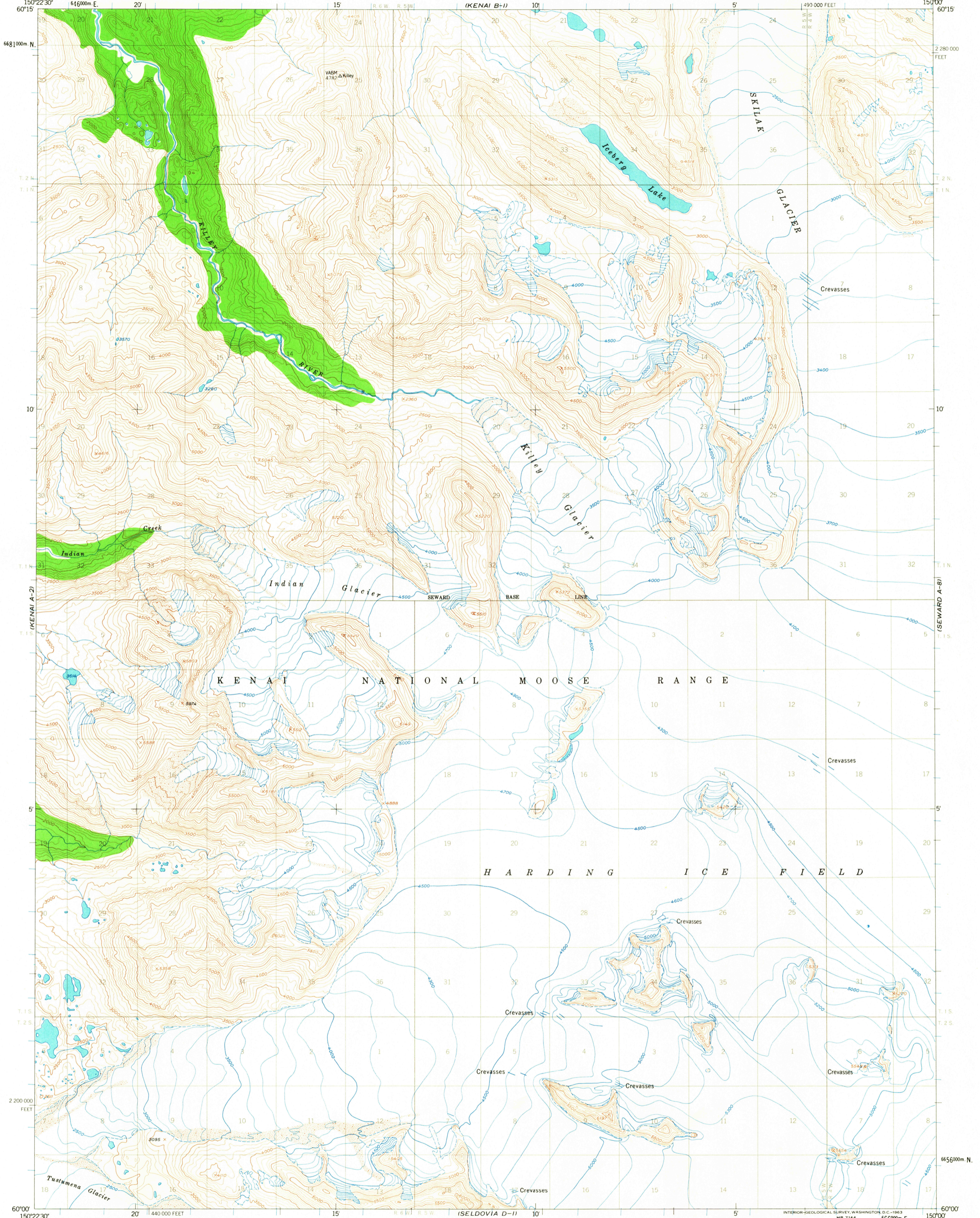


(KENAI B-2)

UNITED STATES
DEPARTMENT OF THE INTERIOR
GEOLOGICAL SURVEY

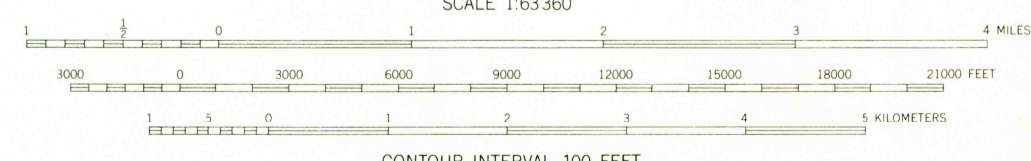
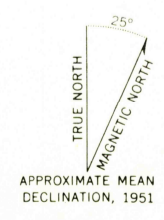
KENAI (A-1) QUADRANGLE
ALASKA
1:63 360 SERIES (TOPOGRAPHIC)

(SEWARD B-8)



(SELDOVIA D-2)

Mapped, edited, and published by the Geological Survey
Control by USGS
Topography by photogrammetric methods from aerial photographs taken 1950, field annotated 1951. Map not field checked
Universal Transverse Mercator projection, 1927 North American datum
10,000-foot grid based on Alaska coordinate system, zone 4
1000-meter Universal Transverse Mercator grid ticks, zone 5, shown in blue
Land lines represent unsurveyed and unmarked locations predetermined by the Bureau of Land Management
Folio S-16, Seward Meridian



USGS
Historical File
Topographic Division
ALASKA
QUADRANGLE LOCATION

ROAD CLASSIFICATION
No roads or trails in this area

KENAI (A-1), ALASKA
N6000-W15000/15X22.5
1951
MINOR REVISIONS 1962

FOR SALE BY U. S. GEOLOGICAL SURVEY
FAIRBANKS, ALASKA DENVER 25, COLORADO WASHINGTON 25, D. C.
A FOLDER DESCRIBING TOPOGRAPHIC MAPS AND SYMBOLS IS AVAILABLE ON REQUEST

(SELDOVIA D-8)

AUG 23 1963

2215