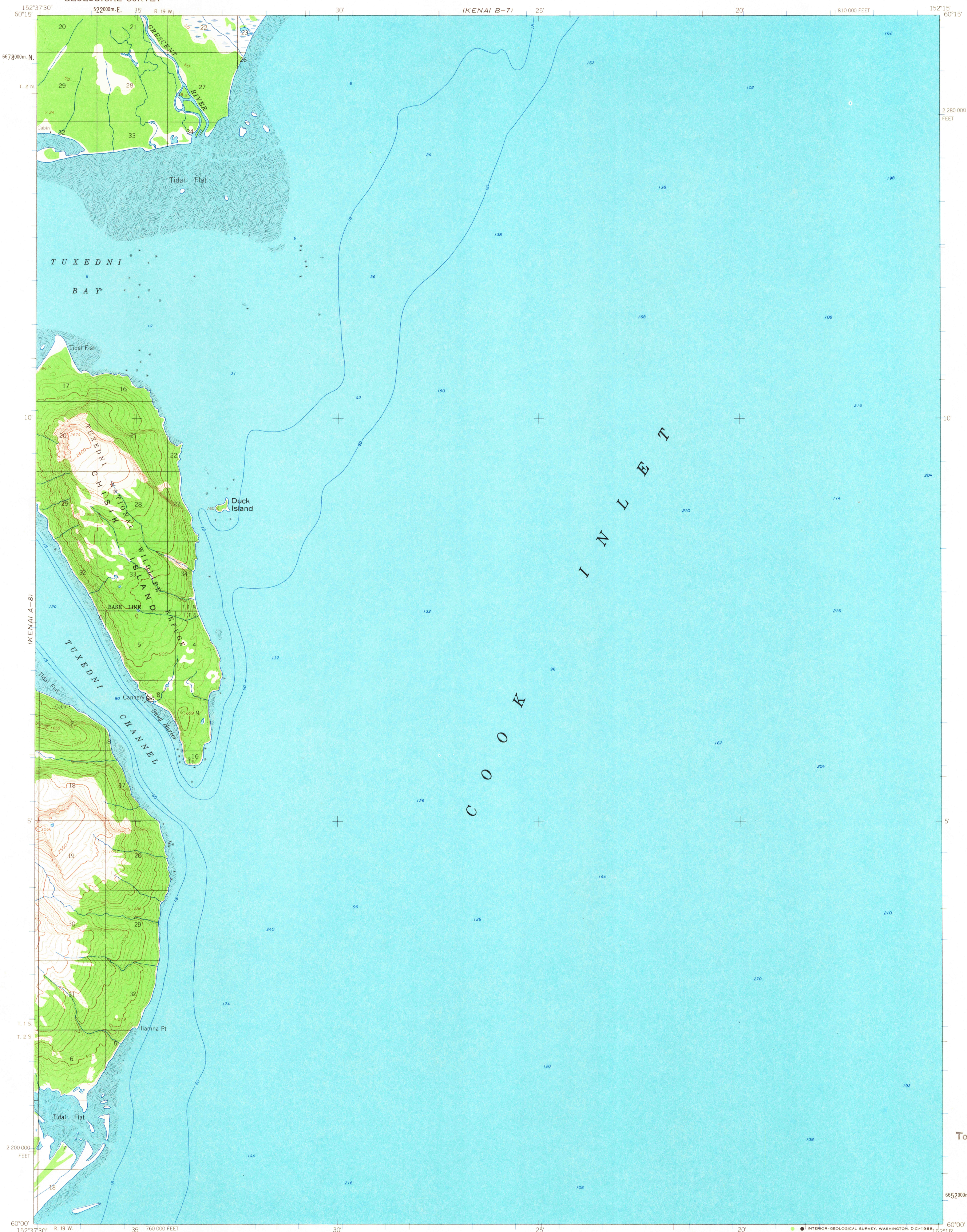


UNITED STATES  
DEPARTMENT OF THE INTERIOR  
GEOLOGICAL SURVEY

KENAI (A-7) QUADRANGLE  
ALASKA  
KENAI PENINSULA BOROUGH  
1:63 360 SERIES (TOPOGRAPHIC)



Mapped edited and published by the Geological Survey

Control by USGS and USC&GS


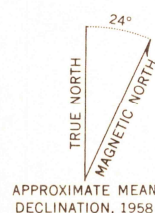
Topography by photogrammetric methods from aerial photographs taken 1954, field annotated 1958. Map not field checked

Selected hydrographic data compiled from USC&GS charts 8553 (1960) and 8554 (1961). This information is not intended for navigational purposes

Universal Transverse Mercator projection, 1927 North American datum 10,000-foot grid based on Alaska coordinate system, zone 5 1000-meter Universal Transverse Mercator grid ticks, zone 5, shown in blue

Land lines represent unsurveyed and unmarked locations predetermined by the Bureau of Land Management Folios S-12 and S-17, Seward Meridian

Swamps, as portrayed, indicate only the wetter areas, usually of low relief, as interpreted from aerial photographs



CONTOUR INTERVAL 100 FEET  
DOTTED LINES REPRESENT 50 FOOT CONTOURS  
DATUM IS MEAN SEA LEVEL  
DEPTH CURVES AND SOUNDINGS IN FEET - DATUM IS MEAN LOWER LOW WATER  
SHORELINE SHOWN REPRESENTS THE APPROXIMATE LINE OF MEAN HIGH WATER  
THE MEAN RANGE OF TIDE IS APPROXIMATELY 14 FEET



ROAD CLASSIFICATION  
No roads or trails in this area

FOR SALE BY U. S. GEOLOGICAL SURVEY  
FAIRBANKS, ALASKA 99701, DENVER, COLORADO 80225 OR WASHINGTON, D. C. 20242  
A FOLDER DESCRIBING TOPOGRAPHIC MAPS AND SYMBOLS IS AVAILABLE ON REQUEST

KENAI (A-7), ALASKA  
N6000-W15215/15X22.5  
1958

USGS  
Historical File  
Topographic Division

5500