

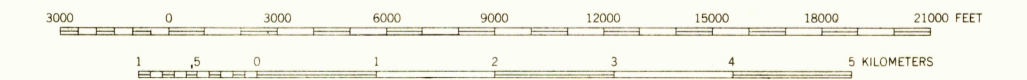

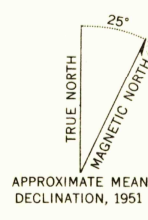
Mapped, edited, and published by the Geological Survey
Control by USCE

Topography from aerial photographs by photogrammetric methods 1951. Aerial photographs taken 1950, field annotated 1951. Map not field checked

Universal Transverse Mercator projection
1927 North American datum
1000-meter Universal Transverse Mercator grid ticks, zone 5, shown in blue

Land lines printed in gray represent unsurveyed and unmarked locations predetermined by the Bureau of Land Management. Folio S-16
Dashed land lines indicate approximate locations

Swamps, as portrayed, indicate only the wetter areas, usually of low relief, as interpreted from aerial photographs
Unchecked elevations are shown in brown and blue



CONTOUR INTERVAL 50 FEET
DOTTED LINES REPRESENT 25-FOOT CONTOURS
DATUM IS MEAN SEA LEVEL



FOR SALE BY U.S. GEOLOGICAL SURVEY
FAIRBANKS, ALASKA DENVER 25, COLORADO WASHINGTON 25, D.C.
A FOLDER DESCRIBING TOPOGRAPHIC MAPS AND SYMBOLS IS AVAILABLE ON REQUEST

ROAD CLASSIFICATION
Light duty
Historical File
Topographic Division
KENAI (B-2), ALASKA
N6015-W15022.5/15X22.5

1951
MINOR REVISIONS 1959

U.S.G.S.
FILE COPY
TOPOGRAPHIC DIVISION

APR 13 1960
APR 12 1960

2945