

Mapped, edited, and published by the Geological Survey

Control by USCE

Topography by photogrammetric methods from aerial photographs taken 1950, field annotated 1951. Map not field checked

Universal Transverse Mercator projection, 1927 North American datum

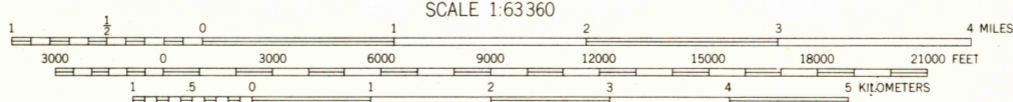
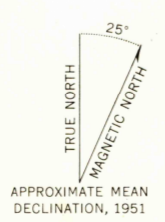
10,000 foot grid based on Alaska coordinate system, zone 4

1000-meter Universal Transverse Mercator grid ticks, zone 5, shown in blue

Gray land lines represent unsurveyed and unmarked locations predetermined by the Bureau of Land Management

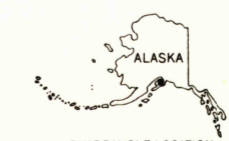
Folio S-16, Seward Meridian

Swamps, as portrayed, indicate only the wetter areas, usually of low relief, as interpreted from aerial photographs



CONTOUR INTERVAL 50 FEET  
DOTTED LINES REPRESENT 25-FOOT CONTOURS  
DATUM IS MEAN SEA LEVEL

FOR SALE BY U. S. GEOLOGICAL SURVEY  
FAIRBANKS, ALASKA 99701, DENVER, COLORADO 80225, OR WASHINGTON, D. C. 20242  
A FOLDER DESCRIBING TOPOGRAPHIC MAPS AND SYMBOLS IS AVAILABLE ON REQUEST



U.S.G.S.

FILE COPY

ROAD CLASSIFICATION  
Light-duty

USGS  
Historical File  
Topographic Division  
3295

KENAI (B-2), ALASKA  
N6015-W15022.5/15X22.5

1951  
MINOR REVISIONS 1969

NOV 3 1970