






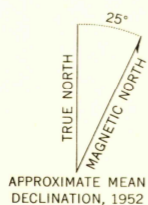
Mapped, edited, and published by the Geological Survey
Control by USCE

Topography from aerial photographs by multiplex methods 1952
Aerial photographs taken 1950

Universal Transverse Mercator projection, zone 5
1927 North American datum

1000-meter Universal Transverse Mercator grid ticks,
zone 5, shown in blue

Dashed land lines indicate approximate locations
Unchecked elevations are shown in brown and blue



CONTOUR INTERVAL 50 FEET
DOTTED LINES REPRESENT HALF-INTERVAL CONTOURS
DATUM IS MEAN SEA LEVEL



ROAD CLASSIFICATION
Medium-duty — Unimproved dirt —
Light-duty —
State Route

FOR SALE BY U. S. GEOLOGICAL SURVEY
FAIRBANKS, ALASKA DENVER 25, COLORADO WASHINGTON 25, D. C.
A FOLDER DESCRIBING TOPOGRAPHIC MAPS AND SYMBOLS IS AVAILABLE ON REQUEST

U.S.G.S.
FILE COPY
TOPOGRAPHIC DIVISION

KENAI (B-3), ALASKA
N6015—W15045/1522.5
1952 USGS
Historical File
Topographic Division

5557 1 1955

2570