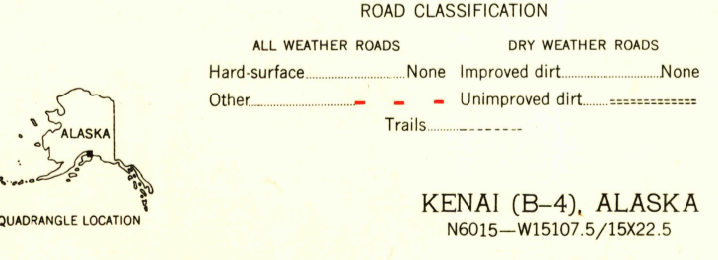
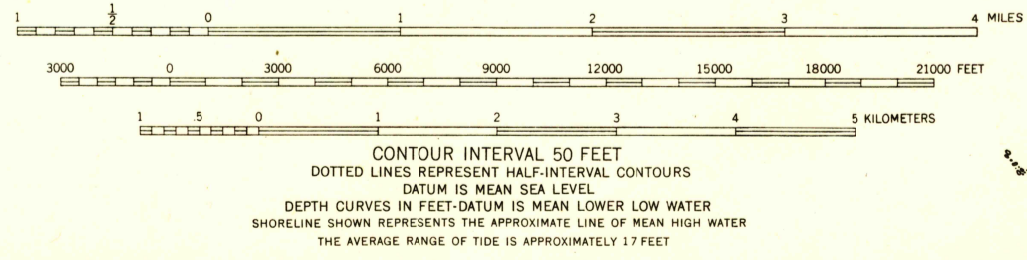
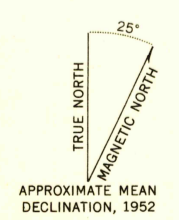


Maped, edited, and published by the Geological Survey  
Control by USC&CS and USCE  
Hydrography compiled from USC&GS charts H3196B,  
H3197A, H3197B (1:10 000 Scale), 8553 (1:194 154 scale),  
and 8554 (1:200 000 scale)  
Topography from aerial photographs by multiplex methods 1952  
Aerial photographs taken 1950  
Universal Transverse Mercator projection, zone 5  
1927 North American datum  
Dashed land lines indicate approximate locations  
Unchecked elevations are shown in brown and blue



FOR SALE BY U. S. GEOLOGICAL SURVEY, FEDERAL CENTER, DENVER, COLORADO OR WASHINGTON 25, D. C.  
A FOLDER DESCRIBING TOPOGRAPHIC MAPS AND SYMBOLS IS AVAILABLE ON REQUEST

KENAI (B-4), ALASKA  
N6015-W15107 5/15X22.5

1952

JUN 2 1954