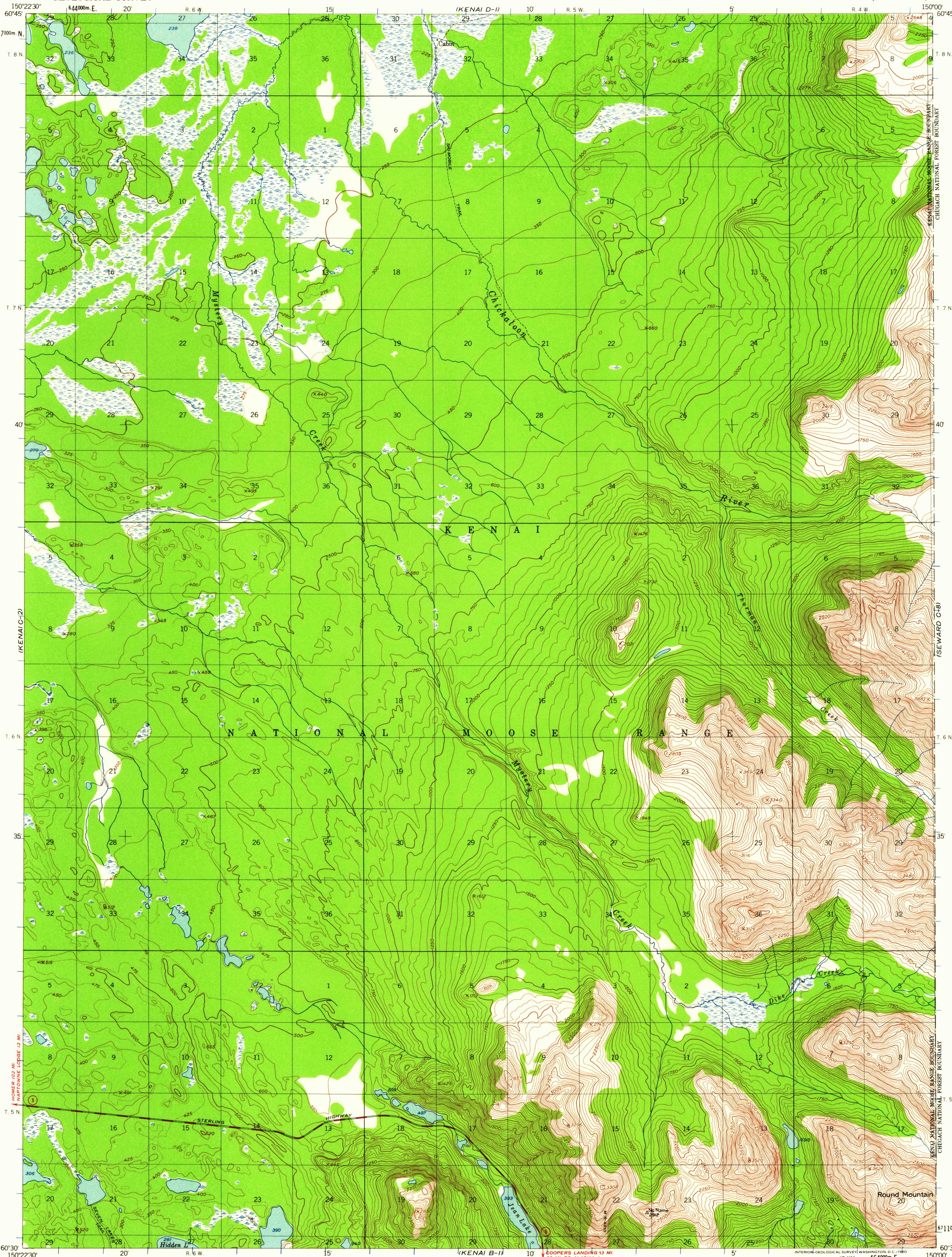

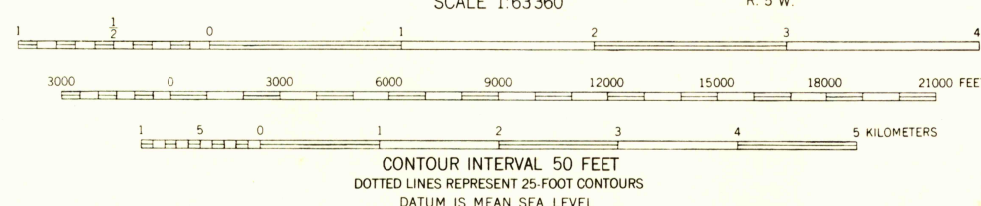
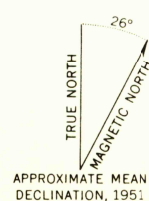


UNITED STATES
DEPARTMENT OF THE INTERIOR
GEOLOGICAL SURVEY

KENAI (C-1) QUADRANGLE
ALASKA
1:63 360 SERIES (TOPOGRAPHIC)



Maped, edited, and published by the Geological Survey
Control by USC&GS and USCE
Topography from aerial photographs by photogrammetric
methods 1952. Aerial photographs taken 1950,
field annotated 1951. Map not field checked
Universal Transverse Mercator projection, 1927 North American datum
1000-meter Universal Transverse Mercator grid ticks,
zone 5, shown in blue
Land lines represent unsurveyed and unmarked locations predetermined
by the Bureau of Land Management. Folio S16, Seward Meridian
Swamps, as portrayed, indicate only the wetter areas,
usually of low relief, as interpreted from aerial photographs
Unchecked elevations are shown in brown and blue



ROAD CLASSIFICATION
Medium-duty
USGS
Historical File
Topographic Division

KENAI (C-1), ALASKA
N6030-W15000/1522.5

1951
MINOR REVISIONS 1960

FOR SALE BY U.S. GEOLOGICAL SURVEY
FAIRBANKS, ALASKA DENVER 25, COLORADO WASHINGTON 25, D.C.
A FOLDER DESCRIBING TOPOGRAPHIC MAPS AND SYMBOLS IS AVAILABLE ON REQUEST